APPENDIX F

Exhibit A, Tax Maps, & Real Property Records

NOTES

1. GEOGRAPHIC COORDINATES REFERRED TO NORTH AMERICAN DATUM OF 1983:

	LATITUDE	LONGITUDE		LATITUDE	LONGITUDE
EXISTING ARP	N43°08'42"	W75°23'02"	PROPOSED ARP	N43°08'45"	W75°23'05"
RW 9 END	N43°08'28"	W75°23'33"	RW 9 END	N43°08'28"	W75°23'33"
RW 27 END	N43°08'40"	W75°22'22"	RW 27 END	N43°08'40"	W75°22'22"
RW 15 END	N43°09'12"	W75°23'34"	RW 15 END	N43°09'19"	W75°23'43"
RW 33 END	N43°08'28"	W75°22'39"	RW 33 END	N43°08'28"	W75°22'39"

2. AREA = 2161.5 ACRES (TITLE IN FEE SIMPLE)
   AREA = 17.3 ACRES (EASEMENT)

3. THIS MAP WAS PREPARED FROM CERTAIN DEEDS AND PLANS OF RECORD. IT IS NOT INTENDED TO INDICATE AN ACTUAL BOUNDARY SURVEY AND IS SUBJECT TO ANY STATE OF FACTS AN ACCURATE AND UP-TO-DATE ABSTRACT OF TITLE WILL REVEAL.

4. ACREAGES LISTED IN TABLES WERE DERIVED FROM DEEDS AND PLANS OF RECORD, BERE NOT FIELD VERIFIED AND MAY NOT COINCIDE WITH THE ACREAGE CALCULATED BY SCALING THIS DRAWING.

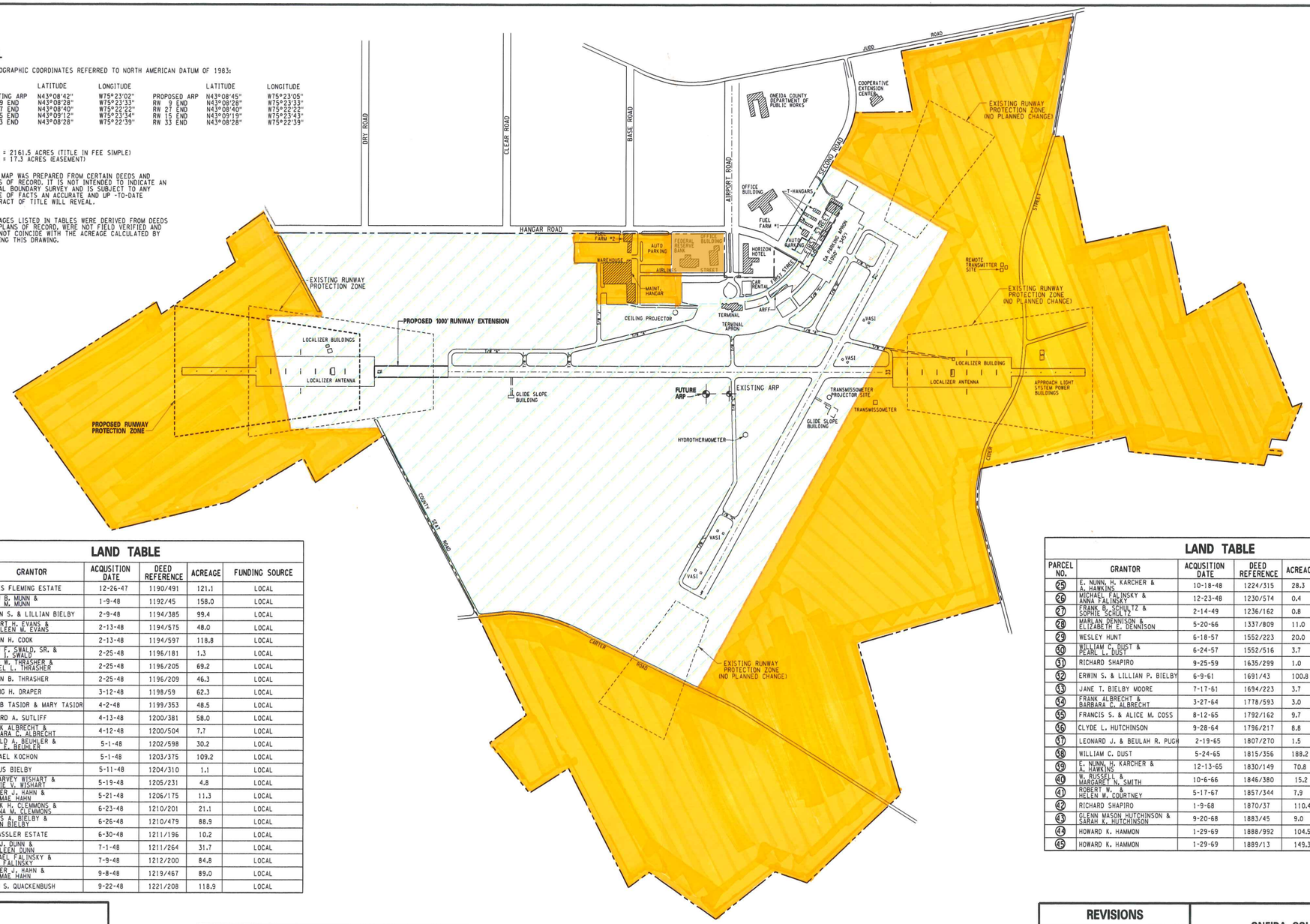

LAND TABLE

PARCEL NO.	GRANTOR	ACQUSITION DATE	DEED REFERENCE	ACREAGE	FUNDING SOURCE
1	JAMES FLEMING ESTATE	12-26-47	1190/491	121.1	LOCAL
2	JOHN B. MUNN & ANNA M. MUNN	1-9-48	1192/45	158.0	LOCAL
3	ERWIN S. & LILLIAN BIELBY	2-9-48	1194/385	99.4	LOCAL
4	ROBERT H. EVANS & KATHLEEN M. EVANS	2-13-48	1194/575	48.0	LOCAL
5	HELEN H. COOK	2-13-48	1194/597	118.8	LOCAL
6	JOHN F. SWALD, SR. & ANNA I. SWALD	2-25-48	1196/181	1.3	LOCAL
7	JOHN W. THRASHER & ISABEL L. THRASHER	2-25-48	1196/205	69.2	LOCAL
8	GLENN B. THRASHER	2-25-48	1196/209	46.3	LOCAL
9	IRVING H. DRAPER	3-12-48	1198/59	62.3	LOCAL
10	JACOB TASIOR & MARY TASIOR	4-2-48	1199/353	48.5	LOCAL
11	EDWARD A. SUTLIFF	4-13-48	1200/381	58.0	LOCAL
12	FRANK ALBRECHT & BARBARA C. ALBRECHT	4-12-48	1200/504	7.7	LOCAL
13	ARNOLD A. BEUHLER & JOAN E. BEUHLER	5-1-48	1202/598	30.2	LOCAL
14	MICHAEL KOCHON	5-1-48	1203/375	109.2	LOCAL
15	JULIUS BIELBY	5-11-48	1204/310	1.1	LOCAL
16	W. HARVEY WISHART & JESSIE V. WISHART	5-19-48	1205/231	4.8	LOCAL
17	PALMER J. HAHN & ELLAMAE HAHN	5-21-48	1206/175	11.3	LOCAL
18	FRANK H. CLEMMONS & REGINA M. CLEMMONS	6-23-48	1210/201	21.1	LOCAL
19	JAMES A. BIELBY & HELEN BIELBY	6-26-48	1210/479	88.9	LOCAL
20	A. BASSLER ESTATE	6-30-48	1211/196	10.2	LOCAL
21	LEO J. DUNN & KATHLEEN DUNN	7-1-48	1211/264	31.7	LOCAL
22	MICHAEL FALINSKY & ANNA FALINSKY	7-9-48	1212/200	84.8	LOCAL
23	PALMER J. HAHN & ELLAMAE HAHN	9-8-48	1219/467	89.0	LOCAL
24	FRED S. QUACKENBUSH	9-22-48	1221/208	118.9	LOCAL

LAND TABLE

PARCEL NO.	GRANTOR	ACQUSITION DATE	DEED REFERENCE	ACREAGE	FUNDING SOURCE
25	E. NUNN, H. KARCHER & A. HAWKINS	10-18-48	1224/315	28.3	LOCAL
26	MICHAEL FALINSKY & ANNA FALINSKY	12-23-48	1230/574	0.4	LOCAL
27	FRANK B. SCHULTZ & SOPHIE SCHULTZ	2-14-49	1236/162	0.8	LOCAL
28	MARLAN DENNISON & ELIZABETH E. DENNISON	5-20-66	1337/809	11.0	LOCAL
29	WESLEY HUNT	6-18-57	1552/223	20.0	LOCAL
30	WILLIAM C. DUST & PEARL L. DUST	6-24-57	1552/516	3.7	LOCAL
31	RICHARD SHAPIRO	9-25-59	1635/299	1.0	LOCAL
32	ERWIN S. & LILLIAN P. BIELBY	6-9-61	1691/43	100.8	LOCAL
33	JANE T. BIELBY MOORE	7-17-61	1694/223	3.7	LOCAL
34	FRANK ALBRECHT & BARBARA C. ALBRECHT	3-27-64	1778/593	3.0	LOCAL
35	FRANCIS S. & ALICE M. COSS	8-12-65	1792/162	9.7	LOCAL
36	CLYDE L. HUTCHINSON	9-28-64	1796/217	8.8	LOCAL
37	LEONARD J. & BEULAH R. PUGH	2-19-65	1807/270	1.5	LOCAL
38	WILLIAM C. DUST	5-24-65	1815/356	188.2	LOCAL
39	E. NUNN, H. KARCHER & A. HAWKINS	12-13-65	1830/149	70.8	LOCAL
40	W. RUSSELL & MARGARET N. SMITH	10-6-66	1846/380	15.2	LOCAL
41	ROBERT W. & HELEN W. COURTNEY	5-17-67	1857/344	7.9	LOCAL
42	RICHARD SHAPIRO	1-9-68	1870/37	110.4	LOCAL
43	GLENN MASON HUTCHINSON & SARAH K. HUTCHINSON	9-20-68	1883/45	9.0	LOCAL
44	HOWARD K. HAMMON	1-29-69	1888/992	104.5	LOCAL
45	HOWARD K. HAMMON	1-29-69	1889/13	149.3	LOCAL

TRUE NORTH

600' 0 600 1200FT.

LAND DISPOSITION TABLE

PARCEL NO.	GRANTEE	DISPOSITION DATE	DEED REFERENCE	ACREAGE
1	ONEIDA COUNTY INDUUSTRIAL DEVELOPEMENT CORPORATION	11-1-67	1817/99	5.8
2	ONEIDA COUNTY INDUSTRIAL DEVELOPEMENT CORPORATION	11-1-67	1867/33	5.8
3	VALLEY AIRCRAFT INC.	9-13-72	1956/499	2.7

EXHIBIT A

REVISIONS

BY	DATE	CHANGE

ONEIDA COUNTY AIRPORT

UTICA, NEW YORK — ONEIDA COUNTY

AIRPORT PROPERTY MAP

DESIGNED: DE | DRAWN: JVT | SHEET 8 OF 8
CHECKED: DE | DATE: JULY 1996
PROJECT FILE NO.: 146.007 | CADD FILE NO.: 222pm146

C&S Engineers, Inc.
SYRACUSE • BUFFALO • BINGHAMTON

Copyright ©

[THIS PAGE INTENTIONALLY LEFT BLANK]

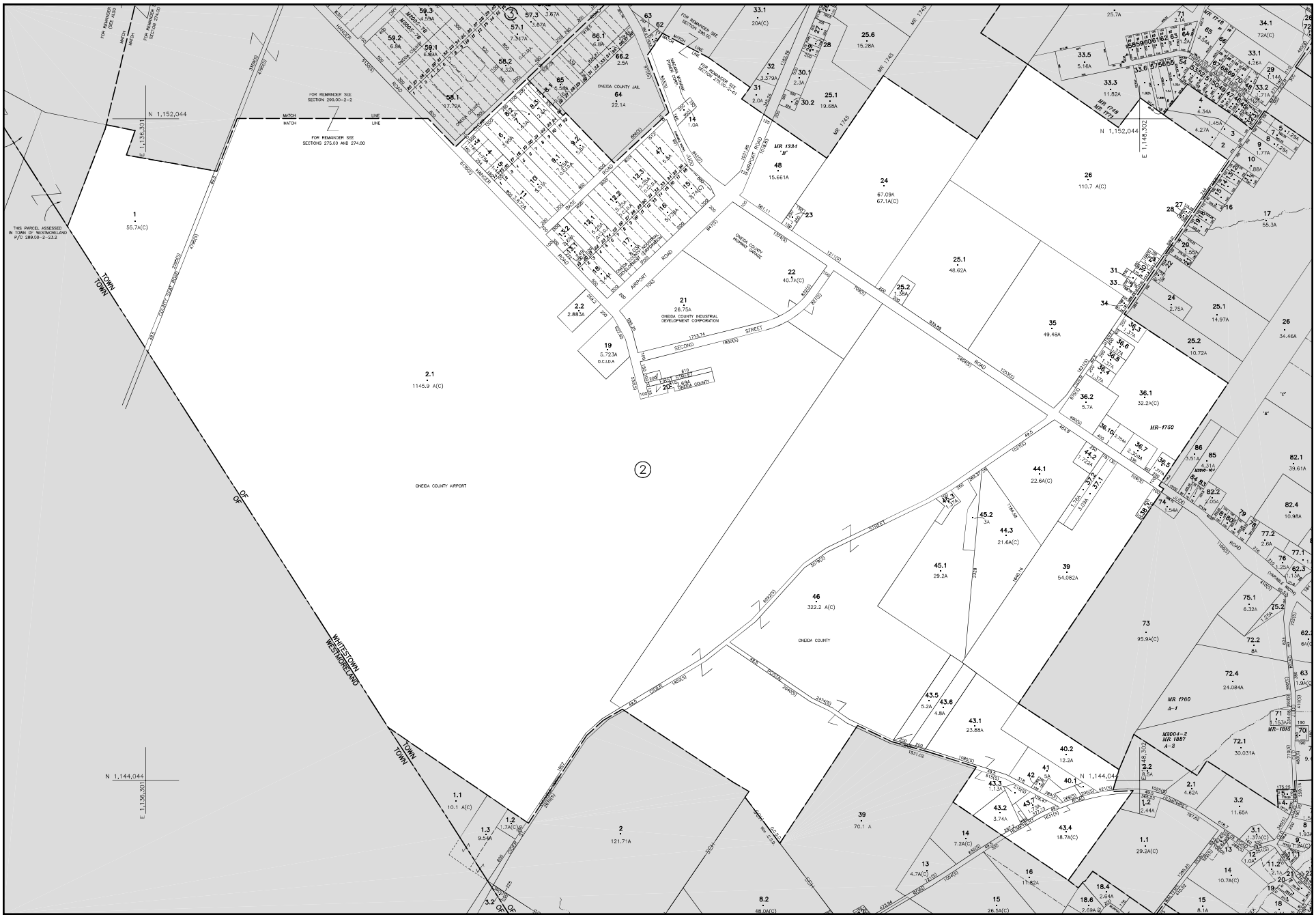

PREPARED BY
KUCERA
AIR ASSOCIATES, INC.
PHOTOGRAMMETRIC AND CONSULTANTS
HEATON, OHIO
IN ASSOCIATION WITH
Weller Assocates
HORSEHEADS, NEW YORK

NORTH

NOTES

THIS MAP WAS PREPARED FOR TAX PURPOSES ONLY AND IS NOT TO BE REPRODUCED OR USED FOR SURVEYING OR CONVEYANCING.

MAP CONVERTED TO AUTOCAD DIGITAL FORMAT BY KELLER MAPPING, INC. IN COOPERATION WITH ANALYTICAL SURVEYS, INC. 5-99

COORDINATES BASED ON NEW YORK STATE PLANE COORDINATE SYSTEM CENTRAL ZONE

SCALE: 1" = 400'

PHOTOGRAPHY DATE: SPRING1997MAP DATE:11-20-98
CONTROL BY NEW YORK STATE DEPARTMENT OF TRANSPORTATION
MAP BY NEW YORK STATE DEPARTMENT OF TRANSPORTATION

REVISION TABLE

DATE	MADE BY	CHANGES OR ADDITIONS
1-30-06	J F K	MADE 48,2,2 MERGED 36.10,36.9
7/27/2009	C.K.B.	Map Update
10/17/2011	C.K.B.	Map Update

SPECIAL DISTRICTS

SCHOOL: ORISKANY CENTRAL	SEWER:
SCHOOL	
FIRE:	
DISTRICT	
WATER:	

LEGEND

PROPERTY LINE
RIGHT OF WAY LINE
CORPORATION LINE
TOWN LINE
COUNTY LINE
STREAM
RAILROAD
ORIGINAL LOT LINE
BLOCK LIMIT
SCHOOL DISTRICT LINE
WATER DISTRICT LINE
FIRE DISTRICT LINE
DENOTES COMMON OWNER
SEWER DISTRICT LINE
GREAT LOT NUMBER 8
DEED LOT NUMBER 9
ORIGINAL BLOCK NUMBER 7
TAX MAP BLOCK NUMBER 7

TAX MAP PARCEL NUMBER 89.10-1-5
CALCULATED ACREAGE 9.5A(C)
DEED ACREAGE 9.5A
SCALED DIMENSION 150 (S)
DEED DIMENSION 150
COORDINATE LOCATOR *

274.00	275.00	276.00
		291.00
303.00	304.00	

SHEET INDEX

TAX MAP 290.00

TOWN OF WHITESTOWN
ONEIDA COUNTY
NEW YORK

F - 3

PREPARED BY
KUCERA AND ASSOCIATES, INC.
PHOTOGRAMMETRIC CONSULTANTS
MENTOR, OHIO
IN ASSOCIATION WITH
Weller Associates
HORSEHEADS, NEW YORK

NORTH

NOTES

THIS MAP WAS PREPARED FOR TAX PURPOSES ONLY AND IS NOT TO BE REPRODUCED OR USED FOR SURVEYING OR CONVEYANCING.

MAP CONVERTED TO AUTOCAD DIGITAL FORMAT BY WELLER MAPPING, INC. IN COOPERATION WITH ANALYTICAL SURVEYS, INC. 2-99

COORDINATES BASED ON NEW YORK STATE PLANE COORDINATE SYSTEM CENTRAL ZONE

400 200 0 400 800

SCALE: 1" = 400'

PHOTOGRAPHY DATE: SPRING 1979MAP DATE: 11-20-78

COUNTRYS BY WELLER MAPPING, INC. DECEMBER 2002 TO THE 83 ST. STATE PLANE COORDINATE SYSTEM, CENTRAL ZONE, US FEET

REVISION TABLE

DATE	MADE BY	CHANGES OR ADDITIONS
1-30-06	J F K	CREATED 1.4 , 39
8/08/2008	C.K.B.	Merged Lot 1.4 Into 1.3 APA
7/27/2009	C.K.B.	Map Update
10/17/2011	C.K.B.	Map Update

SPECIAL DISTRICTS

SCHOOL: WESTMORELAND C.S.D.
WHITESBORO CENT. SCH. DIST.
FIRE: ORISKANY CENT. SCH. DIST.
DISTRICT
WATER:
SEWER:

LEGEND

PROPERTY LINE
RIGHT OF WAY LINE
CORPORATION LINE
TOWN LINE
COUNTY LINE
STREAM
RAILROAD
ORIGINAL LOT LINE
BLOCK LIMIT
SCHOOL DISTRICT LINE
WATER DISTRICT LINE
FIRE DISTRICT LINE
DENOTES COMMON OWNER
SEWER DISTRICT LINE
GREAT LOT NUMBER
DEED LOT NUMBER
ORIGINAL BLOCK NUMBER
TAX MAP BLOCK NUMBER
TAX MAP PARCEL NUMBER 89.10-1-5
CALCULATED ACREAGE 9.5A(C)
DEED ACREAGE 9.5A
SCALED DIMENSION 150 (S)
DEED DIMENSION 150
COORDINATE LOCATOR *

	290.00	291.00
		304.00
	315.00	316.00

SHEET INDEX

TAX MAP 303.00

TOWN OF WHITESTOWN
ONEIDA COUNTY
NEW YORK

Real Property

Showing records 1 through 1 out of a total 1.
(Return To Search)

Parcel ID Owner Address	Property Class Size Year Built	Assessed Value Last Sale Last Sale Date
Parcel 303.000-2-39 James M Sampson Postal Rd Whitestown, NY 13424	Vacant comm (330) 70.1 acres	$90,000 $90,000 02/02/2006

© 2014 Oneida County, Oneida County

Printed On February 11, 2014



Real Property

Parcel 303.000-2-39

Location: (Show Map)
Postal Rd
Whitestown, NY 13424

School District: Oriskany School Dist

Owners:
James M Sampson (Primary)
Elizabeth M Sampson (Additional)

Property Information:

Type (Class):	Vacant comm (330)
Acres:	70.10
Frontage:	1531.02 ft.
Irregular Lot:	No

Last Assessment:

Land Assessed Value:	$90,000
Total Assessed Value:	$90,000
Uniform Percent:	71%
Full Market Value:	$126,761

Most Recent Sale:

Date:	February 02, 2006
Sale Price:	$90,000
Sale Type:	Land Only
Prior Owners:	Oneida County,
Book:	2006
Page:	6122

Search Options:

- Compare to Similar Properties - Quickly locate properties with similar attributes. You will be presented with a pre-filled search screen, which you can customize before starting the search.
- Compare to Recent Sales - Locate properties that have sold for similar amounts as this properties most recent sale. You will be presented with a pre-filled search screen, which you can customize before starting the search.
- Start a New Search - Return to the search page to start a new search.

Parcel Details:

Site 1:

Property Details:

Class:	Vacant comm (330)
Desirability:	Normal
Overall Condition:	Normal
Construction Grade:	Average
Sewer:	Private
Water:	Private

Water:	Private
Utilities:	Electric

Property Information:
The information on this page is from roll year 2012 and was last updated on April 04, 2013.

© 2013 Oneida County, Oneida County

Printed On April 12, 2013

Real Property

Showing records 1 through 1 out of a total 1.
(Return To Search)

Parcel ID Owner Address	Property Class Size Year Built	Assessed Value Last Sale Last Sale Date
Parcel 290.000-2-2.2 Meat Cutters & F/S Emp Bldg 5911 Airport Rd Whitestown, NY 13424	Office bldg. (464) 2.88 acres	$566,750 $350,000 12/14/2005

© 2014 Oneida County, Oneida County

Printed On February 11, 2014

Real Property

Parcel 290.000-2-2.2

Location: (Show Map)
5911 Airport Rd
Whitestown, NY 13424

School District: Oriskany School Dist

Owners:
Meat Cutters & F/S Emp Bldg (Primary)

Property Information:

Type (Class):	Office bldg. (464)
Acres:	2.88
Frontage:	259.2 ft.
Irregular Lot:	No

Last Assessment:

Land Assessed Value:	$75,000
Total Assessed Value:	$566,750
Uniform Percent:	71%
Full Market Value:	$798,239

Most Recent Sale:

Date:	December 14, 2005
Sale Price:	$350,000
Sale Type:	Land & Building
Prior Owners:	EDGE Corp,
Book:	2005
Page:	26504

Search Options:

- Compare to Similar Properties - Quickly locate properties with similar attributes. You will be presented with a pre-filled search screen, which you can customize before starting the search.
- Compare to Recent Sales - Locate properties that have sold for similar amounts as this properties most recent sale. You will be presented with a pre-filled search screen, which you can customize before starting the search.
- Start a New Search - Return to the search page to start a new search.

Parcel Details:

Site 1:

Property Details:

Class:	Office bldg. (464)
Overall Year Built:	2005
Desirability:	Normal
Overall Condition:	Normal
Construction Grade:	Average
Sewer:	Comm/public

Building 1:

Style:	2-4 sty office reinf conc
Year Built:	1980
Construction Grade:	Average
Overall Condition:	Normal
No. of Stories:	2
Gross Floor Area:	40000 sq. ft.

Sewer:	Comm/public	Gross Floor Area:	40000 sq. ft.
Water:	Comm/public	Perimeter:	800 ft.
Utilities:	Gas & elec		

Property Information:
The information on this page is from roll year 2012 and was last updated on April 04, 2013.

© 2013 Oneida County, Oneida County

Printed On September 17, 2013



Real Property

Showing records 1 through 1 out of a total 1.
(Return To Search)

Parcel ID Owner Address	Property Class Size Year Built	Assessed Value Last Sale Last Sale Date
Parcel 290.000-1-2 Leonard T O'Neill 7516 Carter Rd Ws E Westmoreland, NY 13490	1 Family Res (210) 1930	$66,100

© 2014 Oneida County, Oneida County

Printed On February 11, 2014



Real Property

Parcel 290.000-1-2

Location: (Show Map)
7516 Carter Rd Ws E
Westmoreland, NY 13490

School District: Westmorland Sch Dist

Owners:
Leonard T O'Neill (Primary)
Harriet J O'Neill (Additional)

Property Information:

Type (Class):	1 Family Res (210)
Irregular Lot:	No

Last Assessment:

Land Assessed Value:	$11,900
Total Assessed Value:	$66,100
Uniform Percent:	67%
Full Market Value:	$98,657

Search Options:

- Compare to Similar Properties - Quickly locate properties with similar attributes. You will be presented with a pre-filled search screen, which you can customize before starting the search.
- Start a New Search - Return to the search page to start a new search.

Parcel Details:

Site 1:

Property Details:

Class:	1 Family Res (210)
Desirability:	Typical
Sewer:	Private
Water:	Private
Utilities:	Electric

Building Details:

Style:	Ranch
No. of Stories:	1
Living Area:	1203 sq. ft.
Year Built:	1930
Overall Condition:	Normal
Construction Grade:	Average
Exterior Material:	Alum/vinyl
No. of Kitchens:	1
Kitchen Quality:	Normal
No. of Baths:	Full: 1 / Half: 0
Bath Quality:	Normal
No. of Bedrooms:	3
Heating Type:	Hot air
Fuel Type:	Oil
Basement Type:	Full

Site Improvements:

Site Improvements:

Type	Quantity	Year Built	Size	Grade	Condition
Porch-open/deck	1	1970	10 ft. x 25 ft.	Average	Normal
Gar-1.0 att	1	1930	500 sq. ft.	Average	Normal
Porch-open/deck	1	1930	250 sq. ft.	Average	Normal

Property Information:
The information on this page is from roll year 2012 and was last updated on April 04, 2013.

© 2014 Oneida County, Oneida County

Printed On February 11, 2014

RPS Version 4 - [Snapshot , Group - Inquiry, Name - guest]

File View Toolbar Help

290.000-1-1 | 306800 Westmoreland | Active | R/S: 8 | School: Westmorland S

Oneida Co Airport | Roll Year: 2014 Curr Yr | Air transprt | Land AV: 107,700

Carter Rd E | Land Size: 375.80 acres | Total AV: 107,700

Owner Total: 1

Name: Oneida Co Airport
Addl Addr:
Street:
PO Box:
City: Westmoreland, NY Zip: -

Site Total: 1

Prpcls:	Nbhd Cd:	Sewer:	Water:	Utilities:
Air transprt	68099	None	None	No Public

Taxable Value

County:	0
Muni:	0
School:	0
Schl after Star:	0

Miscellaneous

Book: 01190
Page: 00491
Mortg:
Bank:
Acct No: 085260

Land Total: 4

Type:	FF:	Depth:	Acres:	Sqft:
Tillable	0	0	50.00	0
Woodlan	0	0	75.00	0
Woodlan	0	0	210.80	0

Sale Total: 0

Book	Page	Sale Date	Sale Price	Owner

Building: **Section:** Total: 0

Exemption Total: 1

Code	Amount	Term Year	Own Pct
13100 CO GENERAL	107,700	0	0

Improvement Total: 0

Type	Name	Dim1	Dim2	SQFT	Yr Built

Special District Total: 0

Code	Units	Pct	Type	Value / Move Tax

Double click to open a window

start | Town Of Whitestown... | SDG Image Mate | RPS Version 4 - [Snap...

RPS Version 4 - [Snapshot , Group - Inquiry, Name - guest]

File View Toolbar Help

290.000-2-2.1 | 307089 Whitestown | Active | R/S: 8 | School: Oriskany Schoc

Oneida County | Roll Year: 2014 Curr Yr | Air transprt | Land AV: 6,600,000

5900 Airport Rd | Land Size: 1145.10 acres | Total AV: 18,500,000

Owner Total: 1

Name: Oneida County
Addl Addr:
Street: 800 Park Ave
PO Box:
City: Utica, NY Zip: 13501-

Site Total: 1

Prpcls:	Nbhd Cd:	Sewer:	Water:	Utilities:
Air transprt	6	Comm/pul	Comm/pul	Gas & ele

Taxable Value

County: 0
Muni: 0
School: 0
Schl after Star: 0

Miscellaneous

Book:
Page:
Mortg:
Bank:
Acct No: 085030

Land Total: 3

Type:	FF:	Depth:	Acres:	Sqft:
Primary	0	0	1000.00	0
Primary	0	0	145.10	0
Leased L	0	0	0.10	0

Sale Total: 0

Book	Page	Sale Date	Sale Price	Owner

Building: 1 **Section:** 1 Total: 9

Boeck Model: Air terminal load
Stories: 1
Eff Yr Built: 0
Wall A%: 0
Gross Floor: 58650
Wall B%: 100
Bldg Perim: 2000
Wall C%: 0

Exemption Total: 1

Code	Amount	Term Year	Own Pct
13100 CO GENERAL	18,500,000	0	0

Improvement Total: 0

Type	Name	Dim1	Dim2	SQFT	Yr Built

Special District Total: 1

Code		Units	Pct	Type	Value / Move Tax
FD062	Oriskany fd	.00	.00		.00

Double click to open a window

start | Town Of Whitestown... | SDG Image Mate | RPS Version 4 - [Snap...

RPS Version 4 - [Snapshot , Group - Inquiry, Name - guest]

File View Toolbar Help

290.000-2-46	307089 Whitestown	Active	R/S: 8	School: Oriskany Schoc
Oneida County	Roll Year: 2014 Curr Yr	Air transprt		Land AV: 256,000
Postal Rd	Land Size: 322.20 acres			Total AV: 256,000

Owner Total: 1

Name: Oneida County
Addl Addr: Oneida County Airport
Street: 5900 Airport Rd
PO Box:
City: Oriskany, NY Zip: 13424-

Site Total: 1

Prpcls:	Nbhd Cd:	Sewer:	Water:	Utilities:
Air transprt	6	None	None	Electric

Taxable Value

County:	0
Muni:	0
School:	0
Schl after Star:	0

Miscellaneous

Book: 01221
Page: 00208
Mortg:
Bank:
Acct No: 085150

Land Total: 1

Type:	FF:	Depth:	Acres:	Sqft:
Undevelc	0	0	322.20	0

Sale Total: 0

Book	Page	Sale Date	Sale Price	Owner

Building: 1 **Section: 1** Total: 2

Boeck Model:	Utility bldg pre-e	Stories:	1
Eff Yr Built:	0	Wall A%:	0
Gross Floor:	120	Wall B%:	100
Bldg Perim:	44	Wall C%:	0

Exemption Total: 1

Code	Amount	Term Year	Own Pct
13100 CO GENERAL	256,000	0	0

Improvement Total: 2

Type	Name	Dim1	Dim2	SQFT	Yr Built
AP1	Fence-chn	525.00	6.00	.00	1970
CP6	Canpy-w/sl	0	0	96.00	1970

Special District Total: 1

Code		Units	Pct	Type	Value / Move Tax
FD062	Oriskany fd	.00	.00		.00

Double click to open a window

start | Town Of Whitestown... | SDG Image Mate | RPS Version 4 - [Snap...

21 - 32	COUNTY 0	TEMPORARY PARCEL NO. 28-085150
TAX MAP NUMBER	TOWN 0	CHANGE TO READ AS FOLLOWS
SEC 290.00 BLK 2 LOT 46	SCHOOL #8 0	
ONEIDA COUNTY	NAME	
	IN CARE OF	
[redacted] POSTAL RD	LOCATION	
	ADDRESS	
	TOWN OR CITY & ZIP CODE	
	DIMENSIONS OR ACREAGE	392.1 A(C)
	COORDINATES & DEED INFO.	

NO.		SPECIAL DISTRICTS	NO.		NO.				STATE CLASS			DEED INFORMATION
				WATER				13X	SCHOOL DISTRICT			BOOK PAGE
				LIGHT			TRANSFER INFORMATION:					① 1870-37 ⑨ 1710-359 ⑩ 1643-423
				SEWER								② 1846-380 ⑦ 1694-223 ⑫ 1627-495
				HEALTH								③ 1837-809 ⑧ 1691-43 ⑬ 1579-431
				CO. SEWER					LAND VALUE			④ 1792-162 ⑨ 1680-147 ⑭ 1221-208
				OTHER			3300		FULL VALUE			⑤ 1710-357 ⑩ 1676-187

KUCERA - WEILER WORK CARD

ONEIDA COUNTY NEW YORK

[illegible] - 32
TAX MAP NUMBER

SEC 290.00 BLK 2 LOT 46

COUNTY 0
TOWN 0
SCHOOL #8 0

TEMPORARY PARCEL NO. 28-085150

CHANGE TO READ AS FOLLOWS

ONEIDA COUNTY

[redacted] POSTAL RD

NAME	
IN CARE OF	
LOCATION	
ADDRESS	
TOWN OR CITY & ZIP CODE	
DIMENSIONS OR ACREAGE	392.1 A(C)
COORDINATES & DEED INFO.	

NO.		SPECIAL DISTRICTS	NO.		NO.				STATE CLASS			DEED INFORMATION
				FIRE								
				WATER				13X	SCHOOL DISTRICT			BOOK PAGE
				LIGHT			TRANSFER INFORMATION:					① 1870-37 ⑨ 1710-359 ⑪ 1643-423
				SEWER								② 1846-380 ⑦ 1694-223 ⑫ 1627-495
				HEALTH								③ 1837-809 ⑧ 1691-43 ⑬ 1579-431
				CO. SEWER					LAND VALUE			④ 1792-162 ⑨ 1680-147 ⑭ 1221-208
				OTHER			3300		FULL VALUE			⑤ 1710-357 ⑩ 1676-187

KUCERA - WEILER WORK CARD

ONEIDA COUNTY NEW YORK

TAX MAP NUMBER

SEC 290.00 BLK 2 LOT 2

ONEIDA COUNTY

~~SAND~~ COUNTY SEAT RD

COUNTY U
TOWN U
SCHOOL #8 U

TEMPORARY PARCEL NO. 28-085030

CHANGE TO READ AS FOLLOWS

NAME	
IN CARE OF	AIRPORT
LOCATION	
ADDRESS	
TOWN OR CITY & ZIP CODE	
DIMENSIONS OR ACREAGE	1146.0A(C)
COORDINATES & DEED INFO.	

NO.		SPECIAL DISTRICTS	NO.		NO.				STATE CLASS		DEED INFORMATION		
		FIRE											
		WATER					13X		SCHOOL DISTRICT		BOOK	PAGE	
		LIGHT				TRANSFER INFORMATION:				X	1859-344	1781-171	1230-528
		SEWER									1830-149.	1778-593	1211-264
		HEALTH									1792-31	1552-510	1210-139
		CO. SEWER							LAND VALUE		1792-173	1552-223	1210-479
		OTHER					3500		FULL VALUE		1792-160	1274-315	1205-231

KUCERA - WEILER WORK CARD

ONEIDA COUNTY NEW YORK

OVER

A

ONEIDA CO. INDUSTRIAL

ONEIDA CO.

1817 – 99

1867 – 33

1872 – 288

1204-310	1199-353	1194-385
1203-375	1198-59	1194-369
1202-590	1196-209	1192-415
1200-504	1196-205	1190-449
1200-381	1194-592	