



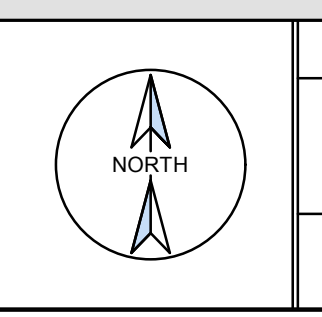
N 1,134,044

E 1,169,302

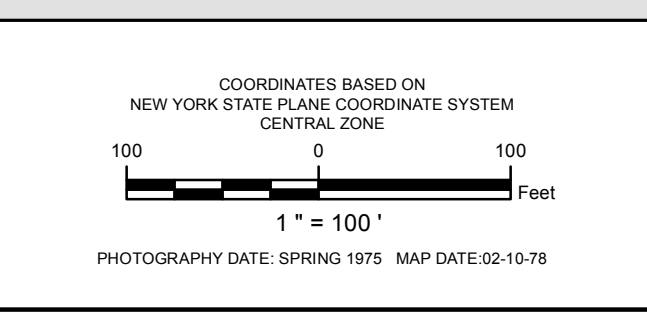
N 1,134,044

E 1,172,302

PREPARED BY  
 **LiRo GIS and Survey, P.C.**  
 A LiRo Group Company



**NOTES**  
 THIS MAP WAS PREPARED FOR TAX PURPOSES ONLY  
 AND IS NOT TO BE REPRODUCED OR USED  
 FOR SURVEYING OR CONVEYANCING.  
 Printed: 12/26/2018



REVISION TABLE	
DATE	MADE BY / CHANGES OR ADDITIONS
10-29-08	C.K.B. Split Lot 51.2 from 51.1 in BK 6
10/17/2011	C.K.B. Map Update
3/27/2013	C.K.B. Map Update
9-9-14	J.F.K. MAP UPDATE
4/24/2017	C.K.B. Map Update


SPECIAL DISTRICTS	
SCHOOL: WHITESBORO CENTRAL	SEWER:
SCHOOL DISTRICT	
FIRE:	
WATER:	

LEGEND	
PROPERTY LINE	RAILROAD
RIGHT OF WAY LINE	SEWER DISTRICT LINE
CORPORATION LINE	BLOCK LIMIT
TOWN LINE	SCHOOL DISTRICT LINE
COUNTY LINE	WATER DISTRICT LINE
STREAM	FIRE DISTRICT LINE
	DEED LOT NUMBER
	ORIGINAL BLOCK NUMBER
	TAX MAP BLOCK NUMBER

DENOTES COMMON OWNER	TAX MAP PARCEL NUMBER
GREAT LOT NUMBER	9.9 SAC
DEED ACRES	9.9A
SCALED DIMENSION	150 (S)
DEED DIMENSION	150
COORDINATE LOCATOR	

305.19	305.20
317.07	318.05

SHEET INDEX



TAX MAP **317.08**  
 VILLAGE OF YORKVILLE  
 ONEIDA COUNTY  
 NEW YORK