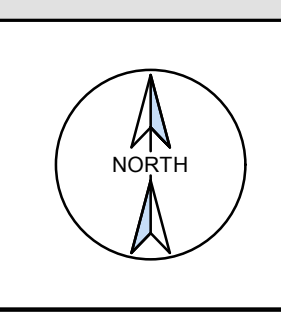
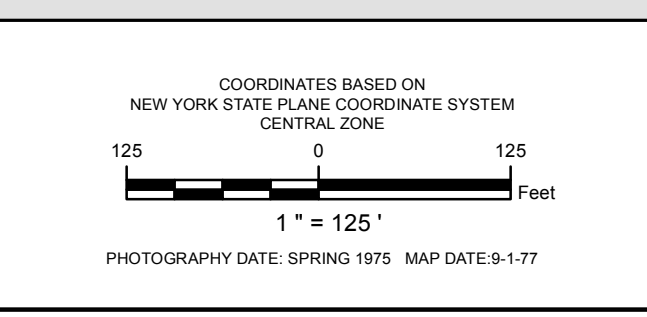


PREPARED BY
 LiRo GIS and Survey, P.C.
 A LiRo Group Company



NOTES
 THIS MAP WAS PREPARED FOR TAX PURPOSES ONLY
 AND IS NOT TO BE REPRODUCED OR USED
 FOR SURVEYING OR CONVEYANCING.
 Printed: 12/19/2018




REVISION TABLE		
DATE	MADE BY	CHANGES OR ADDITIONS
11/27/2008	C.K.B.	Map Update
10/22/2009	C.K.B.	Map Update
7/01/2010	C.K.B.	Map Update
7/15/2013	C.K.B.	Map Update
11/1/2014	C.K.B.	Map Update

SPECIAL DISTRICTS	
SCHOOL	SEWER
WATERVILLE CENTRAL	
SCHOOL DISTRICT	
FIRE: WATERVILLE FIRE DIST.	
WATER:	

LEGEND	
PROPERTY LINE	RAILROAD
RIGHT OF WAY LINE	ORIGINAL LOT LINE
CORPORATION LINE	BLOCK LIMIT
TOWN LINE	SCHOOL DISTRICT LINE
COUNTY LINE	WATER DISTRICT LINE
STREAM	FIRE DISTRICT LINE

DENOTES COMMON OWNER	SEWER DISTRICT LINE
GREAT LOT NUMBER	DEED LOT NUMBER
ORIGINAL BLOCK NUMBER	TAX MAP BLOCK NUMBER

TAX MAP PARCEL NUMBER	89.10-1.5
CALCULATED ACREAGE	9.5A(C)
DEED ACREAGE	9.5A
SCALED DIMENSION	150 (S)
DEED DIMENSION	
COORDINATE LOCATOR	



TAX MAP **392.15**
 VILLAGE OF WATERVILLE
 ONEIDA COUNTY
 NEW YORK

392.10	392.11	392.12
392.14		

SHEET INDEX