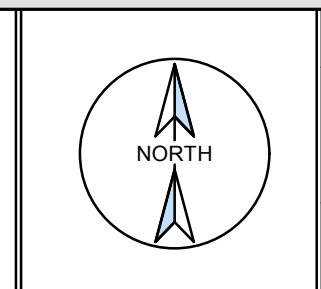
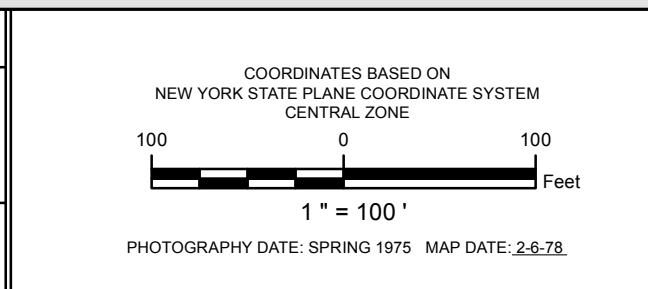


PREPARED BY
 LiRo GIS and Survey, P.C.
 A LiRo Group Company



NOTES
 THIS MAP WAS PREPARED FOR TAX PURPOSES ONLY
 AND IS NOT TO BE REPRODUCED OR USED
 FOR SURVEYING OR CONVEYANCING.
 Printed: 11/28/2018



REVISION TABLE		
DATE	MADE BY	CHANGES OR ADDITIONS
8/22/2005	C.K.B. Map Update	
11/26/2007	C.K.B. Map Update	
4/12/2013	C.K.B. Map Update	


SPECIAL DISTRICTS	
SCHOOL: CAMDEN CENTRAL	SEWER:
SCHOOL DISTRICT	
FIRE: CAMDEN FIRE PROTECTION	
DISTRICT	
WATER:	

LEGEND	
PROPERTY LINE	RAILROAD
RIGHT OF WAY LINE	ORIGINAL LOT LINE
CORPORATION LINE	BLOCK LIMIT
TOWN LINE	SCHOOL DISTRICT LINE
COUNTY LINE	WATER DISTRICT LINE
STREAM	FIRE DISTRICT LINE
	DEED LOT NUMBER
	ORIGINAL BLOCK NUMBER
	TAX MAP BLOCK NUMBER

LEGEND	
SEWER DISTRICT LINE	DENOTES COMMON OWNER
GREAT LOT NUMBER	
DEED LOT NUMBER	
ORIGINAL BLOCK NUMBER	
TAX MAP BLOCK NUMBER	
TAX MAP PARCEL NUMBER	89.10-1-5
CALCULATED ACREAGE	9.5(A)
DEED ACREAGE	9.5A
SCALED DIMENSION	150 (S)
DEED DIMENSION	
COORDINATE LOCATOR	

146.08	147.05	147.06
146.12		147.10

SHEET INDEX



TAX MAP **147.09**
 VILLAGE OF CAMDEN
 ONEIDA COUNTY
 NEW YORK