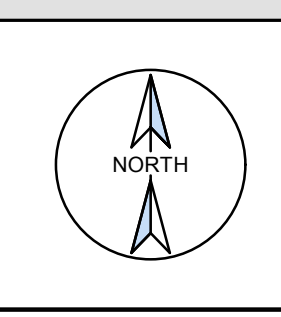
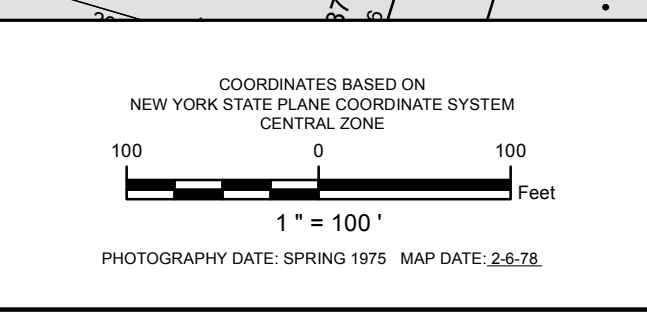




PREPARED BY  
**LiRo GIS and Survey, P.C.**  
 A LiRo Group Company



**NOTES**  
 THIS MAP WAS PREPARED FOR TAX PURPOSES ONLY  
 AND IS NOT TO BE REPRODUCED OR USED  
 FOR SURVEYING OR CONVEYANCING.  
 Printed: 11/28/2018




REVISION TABLE		
DATE	MADE BY	CHANGES OR ADDITIONS
8-05-06	J.F.K.	ADDED 1-1-3
11-26-07	C.K.B. - Map Update	
1-5-09	J.F.K.	MAP UPDATE
4/12/2013	C.K.B. - Map Update	
11-10-15	J.F.K.	MAP UPDATE

SPECIAL DISTRICTS	
SCHOOL: CAMDEN CENTRAL	SEWER:
SCHOOL DISTRICT	
FIRE: CAMDEN FIRE PROTECTION	
DISTRICT	
WATER:	

LEGEND	
PROPERTY LINE	RAILROAD
RIGHT OF WAY LINE	ORIGINAL LOT LINE
CORPORATION LINE	BLOCK LIMIT
TOWN LINE	SCHOOL DISTRICT LINE
COUNTY LINE	WATER DISTRICT LINE
STREAM	FIRE DISTRICT LINE

LEGEND	
--- DENOTES COMMON OWNER	--- TAX MAP PARCEL NUMBER
--- ORIGINAL LOT NUMBER	--- CALCULATED ACRES
--- DEED LOT NUMBER	--- DEED ACRES
--- ORIGINAL BLOCK NUMBER	--- DEED DIMENSION
--- TAX MAP BLOCK NUMBER	--- COORDINATE LOCATOR

SHEET INDEX		
127.16	128.13	128.14
127.20	128.18	
146.08	147.05	147.06



TAX MAP  
**VILLAGE OF CAMDEN**  
 ONEIDA COUNTY  
 NEW YORK

128.17