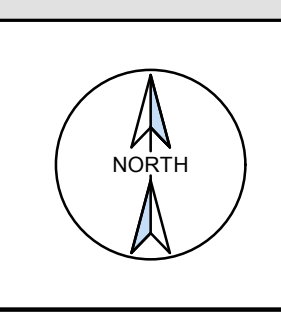
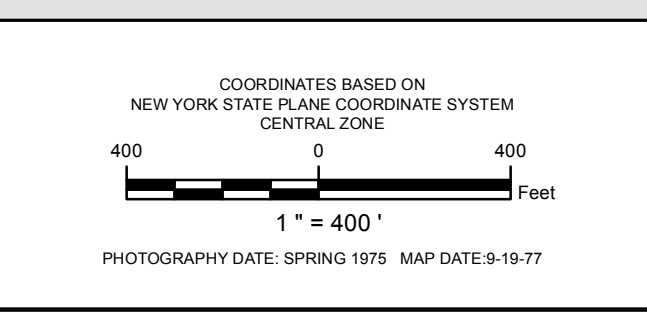


PREPARED BY  
 LiRo GIS and Survey, P.C.  
 A LiRo Group Company



**NOTES**  
 THIS MAP WAS PREPARED FOR TAX PURPOSES ONLY  
 AND IS NOT TO BE REPRODUCED OR USED  
 FOR SURVEYING OR CONVEYANCING.  
 Printed: 12/19/2018



REVISION TABLE		
DATE	MADE BY	CHANGES OR ADDITIONS
6/14/2007	C.K.B.	Map Update
11/27/2008	C.K.B.	Map Update
7/01/2010	C.K.B.	Map Update
7/15/2013	C.K.B.	Map Update
11/1/2014	C.K.B.	Map Update


SPECIAL DISTRICTS	
SCHOOL: WATERVILLE C.S. DIST.	SEWER:
FIRE: SANGERFIELD F.P. DIST.	
WATER:	

LEGEND	
PROPERTY LINE	RAILROAD
RIGHT OF WAY LINE	ORIGINAL LOT LINE
CORPORATION LINE	BLOCK LIMIT
TOWN LINE	SCHOOL DISTRICT LINE
COUNTY LINE	WATER DISTRICT LINE
STREAM	FIRE DISTRICT LINE
	DENOTES COMMON OWNER
	SEWER DISTRICT LINE
	GREAT LOT NUMBER
	DEED LOT NUMBER
	ORIGINAL BLOCK NUMBER
	TAX MAP BLOCK NUMBER

TAX MAP PARCEL NUMBER	89.10-1.5
CALCULATED ACREAGE	9.5A(C)
DEED ACREAGE	9.5A
SCALED DIMENSION	150 (S)
DEED DIMENSION	150
COORDINATE LOCATOR	*

403.00	404.00	405.00
409.00		

SHEET INDEX



TAX MAP  
**410.00**  
 TOWN OF SANGERFIELD  
 ONEIDA COUNTY  
 NEW YORK