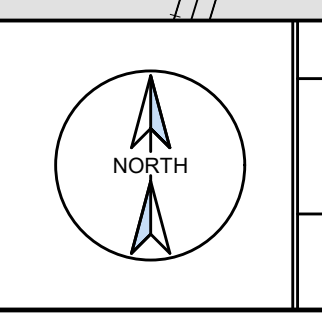
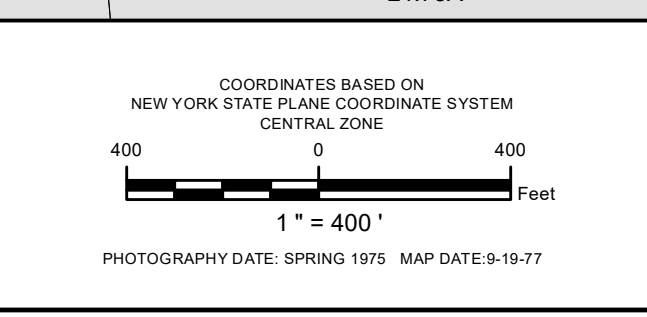


PREPARED BY  
 LiRo GIS, Inc.  
 A LiRo Group Company



**NOTES**  
 THIS MAP WAS PREPARED FOR TAX PURPOSES ONLY  
 AND IS NOT TO BE REPRODUCED OR USED  
 FOR SURVEYING OR CONVEYANCING.  
 Printed: 5/12/2021




REVISION TABLE	
DATE	MADE BY / CHANGES OR ADDITIONS
11/1/2014	C.K.B. Map Update
6-10-16	J.F.K. MERGED 2-9-2-9-3 A/P/ROLL
5/9/2019	J.M.L.R. BLK 2 LOT 4.2 MERGE W/ 405.000-1-30.7
8/23/2019	J.M.L.R. BLK 2 LOT 40.1 SPLIT TO CREATE LOT 40.4
5/7/2021	J.M.L.R. BLK 3 LOTS 6.3, 7, 9.1 & 11 MERGE INTO 11.1

SPECIAL DISTRICTS	
SCHOOL: WATERVILLE C.S. DIST.	SEWER:
FIRE: SANGERFIELD F.P. DIST.	WATER:

LEGEND	
PROPERTY LINE	RAILROAD
RIGHT OF WAY LINE	ORIGINAL LOT LINE
CORPORATION LINE	BLOCK LIMIT
TOWN LINE	SCHOOL DISTRICT LINE
COUNTY LINE	WATER DISTRICT LINE
STREAM	FIRE DISTRICT LINE

LEGEND	
DENOTES COMMON OWNER	TAX MAP PARCEL NUMBER
GREAT LOT NUMBER	CALCULATED ACREAGE
DEED LOT NUMBER	DEED ACREAGE
ORIGINAL BLOCK NUMBER	SCALED DIMENSION
TAX MAP BLOCK NUMBER	DEED DIMENSION
	COORDINATE LOCATOR

SHEET INDEX		
397.00	398.00	399.00
403.00	410.00	



TAX MAP  
**TOWN OF SANGERFIELD**  
 ONEIDA COUNTY  
 NEW YORK  
**404.00**