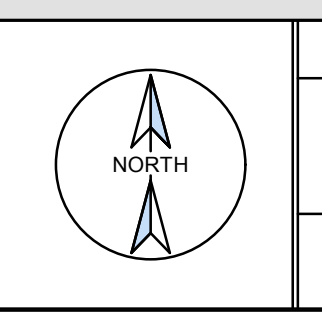



PREPARED BY  
 LiRo GIS and Survey, P.C.  
 A LiRo Group Company



**NOTES**  
 THIS MAP WAS PREPARED FOR TAX PURPOSES ONLY  
 AND IS NOT TO BE REPRODUCED OR USED  
 FOR SURVEYING OR CONVEYANCING.  
 Printed: 12/19/2018



**REVISION TABLE**

DATE	MADE BY	CHANGES OR ADDITIONS
11/27/2008	C.K.B.	Map Update
7/01/2010	C.K.B.	Map Update
6-14-12	J.F.K.	MAP UPDATE A/P/A
7/15/2013	C.K.B.	Map Update
11/1/2014	C.K.B.	Map Update

**SPECIAL DISTRICTS**

SCHOOL: WATERVILLE C.S. DIST.	SEWER:
FIRE: SANGERFIELD F.P. DIST.	
WATER:	

**LEGEND**


PROPERTY LINE	RAILROAD	DENOTES COMMON OWNER
RIGHT OF WAY LINE	ORIGINAL LOT LINE	SEWER DISTRICT LINE
CORPORATION LINE	BLOCK LIMIT	GREAT LOT NUMBER
TOWN LINE	SCHOOL DISTRICT LINE	DEED LOT NUMBER
COUNTY LINE	WATER DISTRICT LINE	ORIGINAL BLOCK NUMBER
STREAM	FIRE DISTRICT LINE	TAX MAP BLOCK NUMBER

**TAX MAP**

TAX MAP PARCEL NUMBER	89.10-1.5
DEED ACREAGE	9.5A(C)
DEED DIMENSION	150 (S)
DEED DIMENSION	150
COORDINATE LOCATOR	

**SHEET INDEX**

392.00	393.00
398.00	399.00
404.00	405.00



TAX MAP  
**TOWN OF SANGERFIELD**  
 ONEIDA COUNTY  
 NEW YORK

399.00