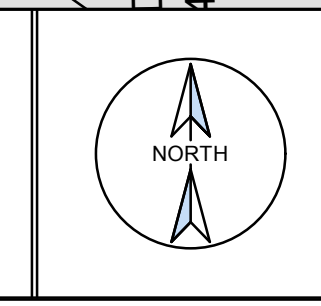


FOR REMAINDER SEE SECTION 243.71

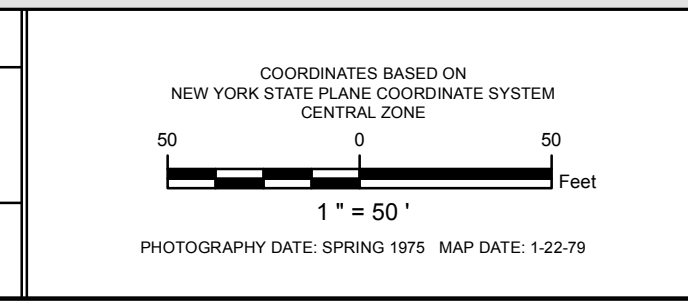
MATCH LINE
MATCH LINE

FOR REMAINDER SEE PARCEL 243.14-3-1

PREPARED BY
LiRo GIS and Survey, P.C.
 A LiRo Group Company



NOTES
 THIS MAP WAS PREPARED FOR TAX PURPOSES ONLY
 AND IS NOT TO BE REPRODUCED OR USED
 FOR SURVEYING OR CONVEYANCING.
 Printed: 11/6/2018



| REVISION TABLE | | |
|----------------|---------|----------------------|
| DATE | MADE BY | CHANGES OR ADDITIONS |
| 4-8-16 | J.F.K. | ADDED 8.2,9,2 |
| 1-25-12 | J.F.K. | CHANGED 3,4 |
| 12/14/2006 | C.B. | Map Update |


| SPECIAL DISTRICTS | |
|------------------------------|--------|
| SCHOOL: ROME SCHOOL DISTRICT | SEWER: |
| FIRE: ROME FIRE DISTRICT | |
| WATER: | |

| LEGEND | |
|-----------------------|--|
| PROPERTY LINE | |
| RIGHT OF WAY LINE | |
| CORPORATION LINE | |
| TOWN LINE | |
| COUNTY LINE | |
| STREAM | |
| RAILROAD | |
| ORIGINAL LOT LINE | |
| BLOCK LIMIT | |
| SCHOOL DISTRICT LINE | |
| WATER DISTRICT LINE | |
| FIRE DISTRICT LINE | |
| DENOTES COMMON OWNER | |
| SEWER DISTRICT LINE | |
| GREAT LOT NUMBER | |
| DEED LOT NUMBER | |
| ORIGINAL BLOCK NUMBER | |
| TAX MAP BLOCK NUMBER | |

| TAX MAP PARCEL NUMBER | 89.10-1-5 |
|-----------------------|-----------|
| 243.62 | 243.14 |
| 243.70 | 243.72 |
| 243.17 | 243.18 |

CALCULATED ACREAGE 9.5(A,C)
 DEED ACREAGE 9.5(A)
 SCALED DIMENSION 150 (S)
 DEED DIMENSION 150
 COORDINATE LOCATOR *

| SHEET INDEX | | |
|-------------|--------|--------|
| 243.62 | 243.14 | 243.64 |
| 243.70 | 243.72 | |
| 243.17 | 243.18 | |



TAX MAP
CITY OF ROME
 ONEIDA COUNTY
 NEW YORK
243.71