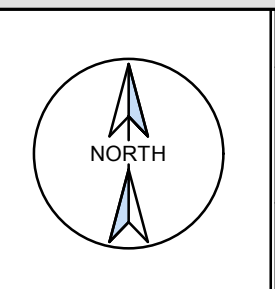
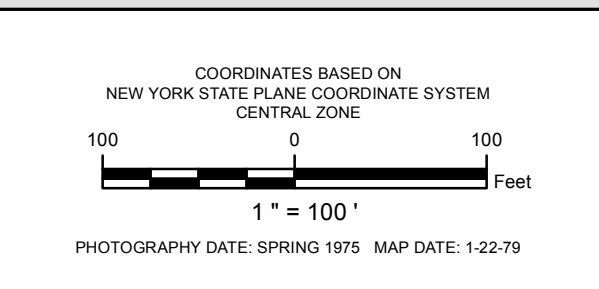


PREPARED BY  
 LiRo GIS and Survey, P.C.  
 A LiRo Group Company



**NOTES**  
 THIS MAP WAS PREPARED FOR TAX PURPOSES ONLY  
 AND IS NOT TO BE REPRODUCED OR USED  
 FOR SURVEYING OR CONVEYANCING.  
 Printed: 11/6/2018



REVISION TABLE	
DATE	MADE BY / CHANGES OR ADDITIONS
12/14/2008	CRB / Map Update


SPECIAL DISTRICTS	
SCHOOL: ROME SCHOOL DISTRICT	SEWER:
FIRE: ROME FIRE DISTRICT	
WATER:	

LEGEND	
PROPERTY LINE	RAILROAD
RIGHT OF WAY LINE	ORIGINAL LOT LINE
CORPORATION LINE	BLOCK LIMIT
TOWN LINE	SCHOOL DISTRICT LINE
COUNTY LINE	WATER DISTRICT LINE
STREAM	FIRE DISTRICT LINE

LEGEND	
--- DENOTES COMMON OWNER	TAX MAP PARCEL NUMBER 89.10-1.5
--- SEWER DISTRICT LINE	CALCULATED ACREAGE 9.5A(C)
--- GREAT LOT NUMBER	DEED ACREAGE 9.5A
--- DEED LOT NUMBER	SCALED DIMENSION 150 (S)
--- ORIGINAL BLOCK NUMBER	DEED DIMENSION 150
--- TAX MAP BLOCK NUMBER	COORDINATE LOCATOR

243.13	243.14	243.15
243.17	243.19	
259.01	259.02	259.03

SHEET INDEX



FOR REMAINDER SEE PARCEL 239.02-1-2  
 MATCH LINE  
 FOR REMAINDER SEE SECTION 239.01  
 TAX MAP 243.18  
 CITY OF ROME  
 ONEIDA COUNTY  
 NEW YORK