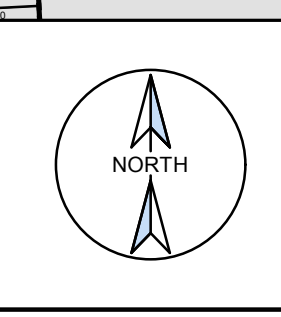
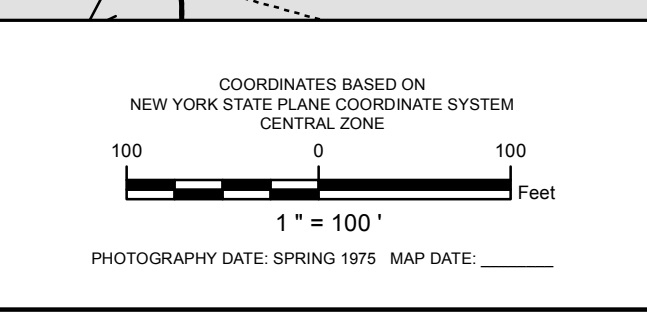


PREPARED BY
 LiRo GIS and Survey, P.C.
 A LiRo Group Company



NOTES
 THIS MAP WAS PREPARED FOR TAX PURPOSES ONLY
 AND IS NOT TO BE REPRODUCED OR USED
 FOR SURVEYING OR CONVEYANCING.
 Printed: 11/6/2018




REVISION TABLE		
DATE	MADE BY	CHANGES OR ADDITIONS
1-25-12	J F K	COMBINED 2-11,12
12/14/2006	CHB	Added Lot 43 in Block 1
12-1-04	J F K	COMBINED 2-8+7

SPECIAL DISTRICTS	
SCHOOL: ROME SCHOOL DISTRICT	SEWER:
FIRE: ROME FIRE DISTRICT	
WATER:	

LEGEND	
PROPERTY LINE	RAILROAD
RIGHT OF WAY LINE	ORIGINAL LOT LINE
CORPORATION LINE	BLOCK LIMIT
TOWN LINE	SCHOOL DISTRICT LINE
COUNTY LINE	WATER DISTRICT LINE
STREAM	FIRE DISTRICT LINE
	DENOTES COMMON OWNER
	SEWER DISTRICT LINE
	GREAT LOT NUMBER
	DEED LOT NUMBER
	ORIGINAL BLOCK NUMBER
	TAX MAP BLOCK NUMBER

TAX MAP PARCEL NUMBER	
89.10-1.5	9.5(A)(C)
243.09	243.10
243.13	243.15
243.17	243.18
243.19	243.19

SHEET INDEX	
243.09	243.10
243.13	243.15
243.17	243.18
243.19	243.19



TAX MAP
CITY OF ROME
 ONEIDA COUNTY
 NEW YORK
243.14