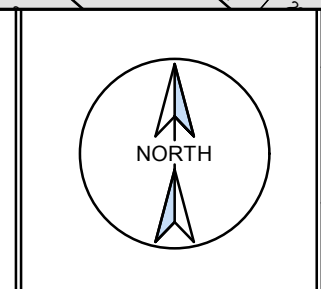
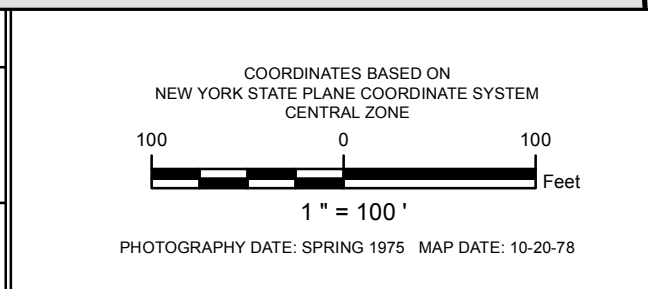


PREPARED BY
LiRo GIS and Survey, P.C.
 A LiRo Group Company



NOTES
 THIS MAP WAS PREPARED FOR TAX PURPOSES ONLY
 AND IS NOT TO BE REPRODUCED OR USED
 FOR SURVEYING OR CONVEYANCING.
 Printed: 11/6/2018



REVISION TABLE

DATE	MADE BY	CHANGES OR ADDITIONS
12/14/2008	CRB	Map Update

SPECIAL DISTRICTS

SCHOOL: ROME SCHOOL DISTRICT	SEWER:
FIRE: ROME FIRE DISTRICT	
WATER:	


LEGEND

PROPERTY LINE	RAILROAD	DENOTES COMMON OWNER
RIGHT OF WAY LINE	ORIGINAL LOT LINE	SEWER DISTRICT LINE
CORPORATION LINE	BLOCK LIMIT	GREAT LOT NUMBER
TOWN LINE	SCHOOL DISTRICT LINE	DEED LOT NUMBER
COUNTY LINE	WATER DISTRICT LINE	ORIGINAL BLOCK NUMBER
STREAM	FIRE DISTRICT LINE	TAX MAP BLOCK NUMBER

TAX MAP PARCEL NUMBER	89.10-1.5
CALCULATED ACREAGE	9.5A(C)
DEED ACREAGE	9.5A
SCALED DIMENSION	150 (S)
DEED DIMENSION	150
COORDINATE LOCATOR	

SHEET INDEX

243.05	243.06
243.09	243.10
243.13	243.14
243.15	243.16



TAX MAP
CITY OF ROME
 ONEIDA COUNTY
 NEW YORK
243.10