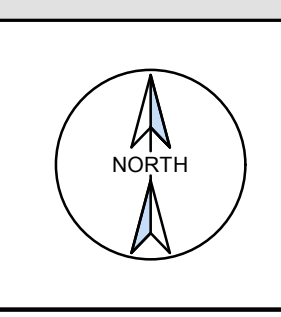
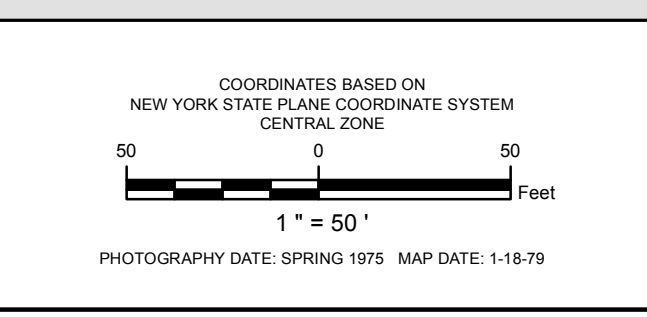




PREPARED BY
LiRo GIS and Survey, P.C.
 A LiRo Group Company



NOTES
 THIS MAP WAS PREPARED FOR TAX PURPOSES ONLY
 AND IS NOT TO BE REPRODUCED OR USED
 FOR SURVEYING OR CONVEYANCING.
 Printed: 11/6/2018



REVISION TABLE		
DATE	MADE BY	CHANGES OR ADDITIONS
4-5-16	JFK	MERGED 1-3,2-23,22,21
10-6-08	JFK	MAP UPDATE
12/14/2006	CHB	Map Update
11-23-04	JFK	COMBINED 1-31+32


SPECIAL DISTRICTS	
SCHOOL: ROME SCHOOL DISTRICT	SEWER:
FIRE: ROME FIRE DISTRICT	
WATER:	

LEGEND	
PROPERTY LINE	RAILROAD
RIGHT OF WAY LINE	ORIGINAL LOT LINE
CORPORATION LINE	BLOCK LIMIT
TOWN LINE	SCHOOL DISTRICT LINE
COUNTY LINE	WATER DISTRICT LINE
STREAM	FIRE DISTRICT LINE

DENOTES COMMON OWNER	TAX MAP PARCEL NUMBER
SEWER DISTRICT LINE	98.10-1.5
GREAT LOT NUMBER	9.5A(C)
DEED LOT NUMBER	DEED ACRES
ORIGINAL BLOCK NUMBER	150 (S)
TAX MAP BLOCK NUMBER	DEED DIMENSION
	COORDINATE LOCATOR

242.14	242.65	242.66
242.18	242.74	
242.19	242.82	

SHEET INDEX



TAX MAP
CITY OF ROME
 ONEIDA COUNTY
 NEW YORK
242.73