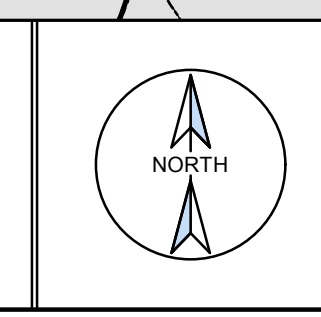
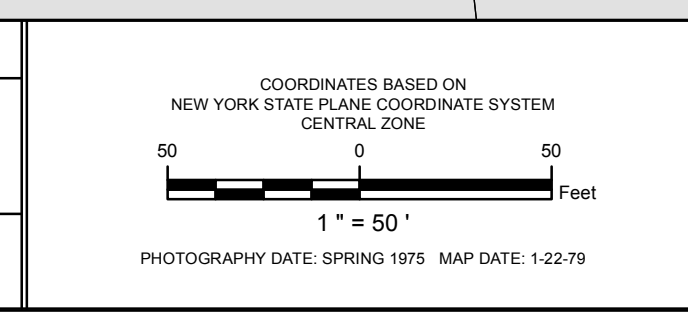


PREPARED BY  
 LiRo GIS and Survey, P.C.  
 A LiRo Group Company



**NOTES**  
 THIS MAP WAS PREPARED FOR TAX PURPOSES ONLY  
 AND IS NOT TO BE REPRODUCED OR USED  
 FOR SURVEYING OR CONVEYANCING.  
 Printed: 11/6/2018




REVISION TABLE		CHANGES OR ADDITIONS
DATE	MADE BY	
10-3-08	JFK	MERGED 45,46,47
12/14/2006	CRB	Map Update
11-23-04	JFK	COMBINED 47+48

SPECIAL DISTRICTS	
SCHOOL: ROME SCHOOL DISTRICT	SEWER:
FIRE: ROME FIRE DISTRICT	
WATER:	

LEGEND	
PROPERTY LINE	RAILROAD
RIGHT OF WAY LINE	SEWER DISTRICT LINE
CORPORATION LINE	GREAT LOT NUMBER
TOWN LINE	DEED LOT NUMBER
COUNTY LINE	ORIGINAL BLOCK NUMBER
STREAM	TAX MAP BLOCK NUMBER

LEGEND	
NOTES COMMON OWNER	TAX MAP PARCEL NUMBER
DEED ACREAGE	9.5(A,C)
DEED DIMENSION	9.5(A)
COORDINATE LOCATOR	150 (S)

SHEET INDEX		
242.58	242.59	242.60
242.66	242.67	242.68
242.73	242.70	



TAX MAP  
**CITY OF ROME**  
 ONEIDA COUNTY  
 NEW YORK  
**242.67**