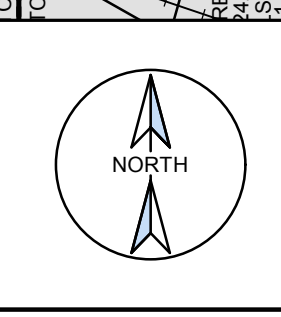
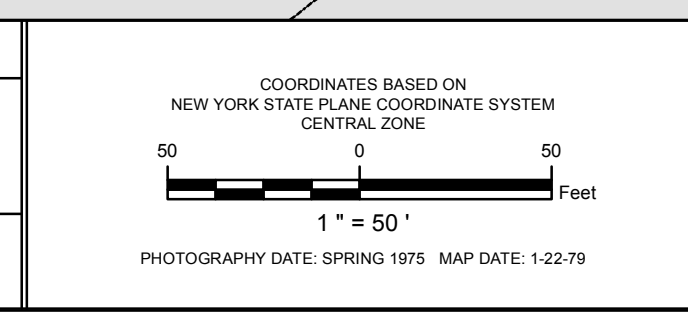




PREPARED BY
 LiRo GIS and Survey, P.C.
 A LiRo Group Company



NOTES
 THIS MAP WAS PREPARED FOR TAX PURPOSES ONLY
 AND IS NOT TO BE REPRODUCED OR USED
 FOR SURVEYING OR CONVEYANCING.
 Printed: 11/6/2018



REVISION TABLE		
DATE	MADE BY	CHANGES OR ADDITIONS
4-4-16	JFK	MAP UPDATE
1-10-12	JFK	MAP UPDATE
2-18-10	JFK	MAP UPDATE
10-3-08	JFK	CHANGED 47.48, 49.56
12/14/2006	CRB	Map Update


SPECIAL DISTRICTS	
SCHOOL: ROME SCHOOL DISTRICT	SEWER:
FIRE: ROME FIRE DISTRICT	
WATER:	

LEGEND	
PROPERTY LINE	RAILROAD
RIGHT OF WAY LINE	SEWER DISTRICT LINE
CORPORATION LINE	GREAT LOT NUMBER
TOWN LINE	DEED LOT NUMBER
COUNTY LINE	ORIGINAL BLOCK NUMBER
STREAM	TAX MAP BLOCK NUMBER

LEGEND	
---	DENOTES COMMON OWNER
---	CALCULATED ACREAGE 89.10-1.5
---	DEED ACREAGE 9.5A(C)
---	SCALED DIMENSION 150 (S)
---	DEED DIMENSION 150 (S)
---	COORDINATE LOCATOR

242.50	242.51	242.52
242.58	242.60	242.68
242.66	242.67	242.68

SHEET INDEX



TAX MAP
CITY OF ROME
 ONEIDA COUNTY
 NEW YORK

242.59