

N 1,173,044

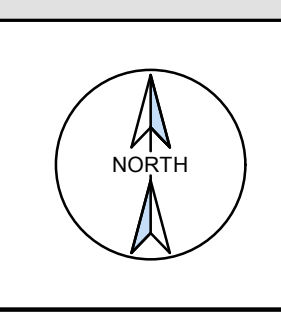
E 1,115,301

N 1,173,044

E 1,116,801

PREPARED BY

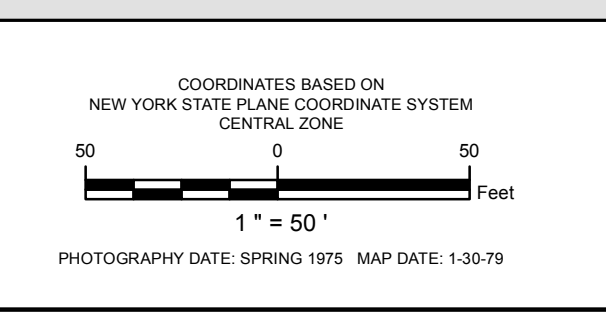
LiRo GIS and Survey, P.C.
A LiRo Group Company



NOTES

THIS MAP WAS PREPARED FOR TAX PURPOSES ONLY AND IS NOT TO BE REPRODUCED OR USED FOR SURVEYING OR CONVEYANCING.

Printed: 11/6/2018



REVISION TABLE

DATE	MADE BY	CHANGES OR ADDITIONS
1-10-12	J F K	MERGED 28,27,26,1
2-17-10	J F K	CHANGED 18,19
12-14-2006	CHB	Map Update
11-18-04	J F K	MERGED 21 + 22

SPECIAL DISTRICTS

SCHOOL: ROME SCHOOL DISTRICT	SEWER:
FIRE: ROME FIRE DISTRICT	
WATER:	


LEGEND

PROPERTY LINE	RAILROAD	DENOTES COMMON OWNER
RIGHT OF WAY LINE	ORIGINAL LOT LINE	SEWER DISTRICT LINE
CORPORATION LINE	BLOCK LIMIT	GREAT LOT NUMBER
TOWN LINE	SCHOOL DISTRICT LINE	DEED LOT NUMBER
COUNTY LINE	WATER DISTRICT LINE	ORIGINAL BLOCK NUMBER
STREAM	FIRE DISTRICT LINE	TAX MAP BLOCK NUMBER

TAX MAP PARCEL NUMBER	89.10-1.5
DEED ACREAGE	9.5A(C)
SCALED DIMENSION	150 (S)
DEED DIMENSION	150
COORDINATE LOCATOR	

SHEET INDEX

242.05	242.06
242.00	242.48



TAX MAP
CITY OF ROME
ONEIDA COUNTY
NEW YORK

242.39