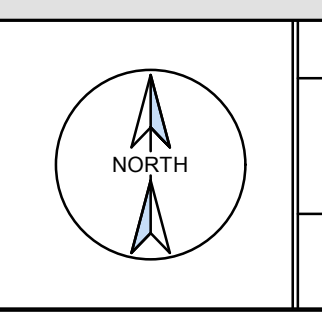


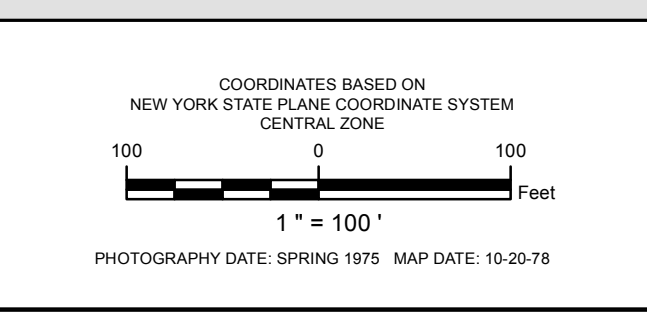


M. L.
M. L.
FOR REMAINDER
SEE PARCEL
258.02-2-2.1

PREPARED BY
LiRo GIS and Survey, P.C.
 A LiRo Group Company



NOTES
 THIS MAP WAS PREPARED FOR TAX PURPOSES ONLY
 AND IS NOT TO BE REPRODUCED OR USED
 FOR SURVEYING OR CONVEYANCING.
 Printed: 11/6/2018




REVISION TABLE		
DATE	MADE BY	CHANGES OR ADDITIONS
10-14-08	J.F.K.	ADDED 18.3
12/14/2006	CHB	Map Update
11-29-04	J.F.K.	MAP UPDATE

SPECIAL DISTRICTS	
SCHOOL: ROME SCHOOL DISTRICT	SEWER:
FIRE: ROME FIRE DISTRICT	
WATER:	

LEGEND	
PROPERTY LINE	RAILROAD
RIGHT OF WAY LINE	ORIGINAL LOT LINE
CORPORATION LINE	BLOCK LIMIT
TOWN LINE	SCHOOL DISTRICT LINE
COUNTY LINE	WATER DISTRICT LINE
STREAM	FIRE DISTRICT LINE

LEGEND	
DENOTES COMMON OWNER	TAX MAP PARCEL NUMBER
GREAT LOT NUMBER	DEED ACRES
DEED LOT NUMBER	DEED DIMENSION
ORIGINAL BLOCK NUMBER	DEED DIMENSION
TAX MAP BLOCK NUMBER	COORDINATE LOCATOR

SHEET INDEX	
242.19	243.17
258.02	259.02



TAX MAP
CITY OF ROME
 ONEIDA COUNTY
 NEW YORK
242.20