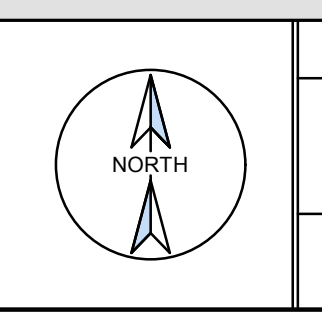


N 1,178,044
E 1,109,301

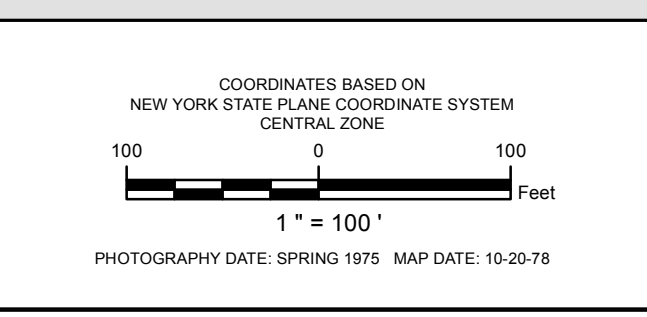
N 1,176,044
E 1,109,301



PREPARED BY
 LiRo GIS and Survey, P.C.
 A LiRo Group Company



NOTES
 THIS MAP WAS PREPARED FOR TAX PURPOSES ONLY
 AND IS NOT TO BE REPRODUCED OR USED
 FOR SURVEYING OR CONVEYANCING.
 Printed: 11/6/2018




REVISION TABLE		
DATE	MADE BY	CHANGES OR ADDITIONS
9-24-08	J F K	ADDED RAPKE ROAD
11-10-04	J F K	COMBINED 8,9,10

SPECIAL DISTRICTS	
SCHOOL:	SEWER:
ROME SCHOOL DISTRICT	
ROME FIRE DISTRICT	

LEGEND	
PROPERTY LINE	RAILROAD
RIGHT OF WAY LINE	ORIGINAL LOT LINE
CORPORATION LINE	BLOCK LIMIT
TOWN LINE	SCHOOL DISTRICT LINE
COUNTY LINE	WATER DISTRICT LINE
STREAM	FIRE DISTRICT LINE
	DENOTES COMMON OWNER
	SEWER DISTRICT LINE
	GREAT LOT NUMBER
	DEED LOT NUMBER
	ORIGINAL BLOCK NUMBER
	TAX MAP BLOCK NUMBER

LEGEND	
TAX MAP PARCEL NUMBER	89.10-1.5
CALCULATED ACREAGE	9.5A(C)
DEED ACREAGE	9.5A
SCALED DIMENSION	150 (S)
DEED DIMENSION	242.05
COORDINATE LOCATOR	

SHEET INDEX	
222.16	223.13
222.00	223.17
	242.05



TAX MAP
222.20
 CITY OF ROME
 ONEIDA COUNTY
 NEW YORK