



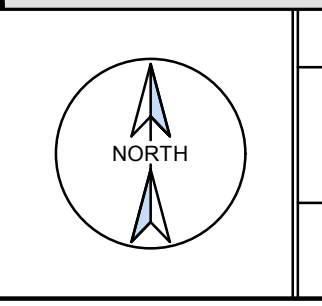
N 1,186,044  
E 1,127,301

N 1,186,044  
E 1,124,301

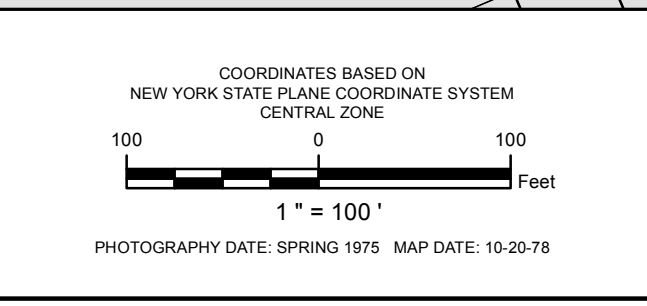
N 1,184,044  
E 1,124,301

N 1,184,044  
E 1,127,301

PREPARED BY  
**LiRo GIS and Survey, P.C.**  
 A LiRo Group Company



**NOTES**  
 THIS MAP WAS PREPARED FOR TAX PURPOSES ONLY  
 AND IS NOT TO BE REPRODUCED OR USED  
 FOR SURVEYING OR CONVEYANCING.  
 Printed: 11/6/2018



**REVISION TABLE**

DATE	MADE BY	CHANGES OR ADDITIONS
12/15/2008	DCB	Map Updates

**SPECIAL DISTRICTS**

SCHOOL: ROME SCHOOL DISTRICT	SEWER:
FIRE: ROME FIRE DISTRICT	
WATER:	


**LEGEND**

PROPERTY LINE	RAILROAD	DENOTES COMMON OWNER
RIGHT OF WAY LINE	ORIGINAL LOT LINE	SEWER DISTRICT LINE
CORPORATION LINE	BLOCK LIMIT	GREAT LOT NUMBER
TOWN LINE	SCHOOL DISTRICT LINE	DEED LOT NUMBER
COUNTY LINE	WATER DISTRICT LINE	ORIGINAL BLOCK NUMBER
STREAM	FIRE DISTRICT LINE	TAX MAP BLOCK NUMBER

**TAX MAP PARCEL NUMBER** 89.10-1.5  
**CALCULATED ACREAGE** 9.5A(C)  
**DEED ACREAGE** 9.5A  
**SCALED DIMENSION** 150 (S)  
**DEED DIMENSION** 150  
**COORDINATE LOCATOR** \*

**SHEET INDEX**

205.16	206.00
205.20	224.05
223.08	224.05



TAX MAP  
**CITY OF ROME**  
 ONEIDA COUNTY  
 NEW YORK

206.17