

N 1,186,044
E 1,115,301

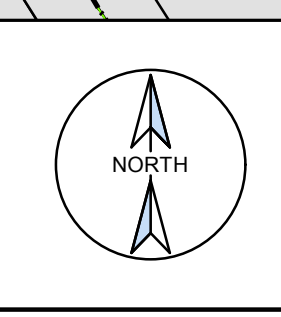
N 1,186,044
E 1,118,301



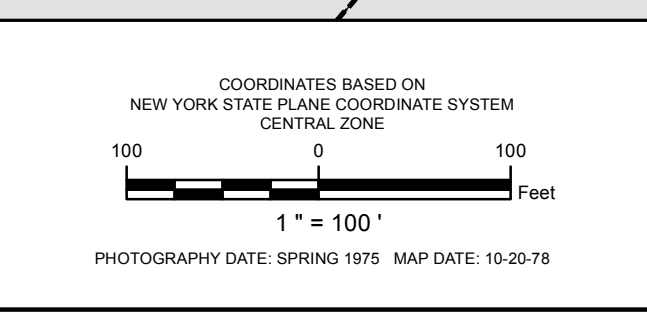
N 1,184,044
E 1,115,301

N 1,184,044
E 1,118,301

PREPARED BY
 **LiRo GIS and Survey, P.C.**
 A LiRo Group Company



NOTES
 THIS MAP WAS PREPARED FOR TAX PURPOSES ONLY
 AND IS NOT TO BE REPRODUCED OR USED
 FOR SURVEYING OR CONVEYANCING.
 Printed: 11/6/2018



REVISION TABLE

DATE	MADE BY	CHANGES OR ADDITIONS
12/15/2009	DCB	Map Update

SPECIAL DISTRICTS

SCHOOL: ROME SCHOOL DISTRICT	SEWER:


LEGEND

PROPERTY LINE		RAILROAD		DENOTES COMMON OWNER	
RIGHT OF WAY LINE		ORIGINAL LOT LINE		SEWER DISTRICT LINE	
CORPORATION LINE		BLOCK LIMIT		GREAT LOT NUMBER	
TOWN LINE		SCHOOL DISTRICT LINE		DEED LOT NUMBER	
COUNTY LINE		WATER DISTRICT LINE		ORIGINAL BLOCK NUMBER	
STREAM		FIRE DISTRICT LINE		TAX MAP BLOCK NUMBER	

TAX MAP PARCEL NUMBER	89.10-1-5
CALCULATED ACREAGE	9.5A(C)
DEED ACREAGE	9.5A
SCALED DIMENSION	150 (S)
DEED DIMENSION	150
COORDINATE LOCATOR	*

SHEET INDEX

205.00	205.15
223.05	223.07



TAX MAP
CITY OF ROME
 ONEIDA COUNTY
 NEW YORK

205.18