

N 1,190,044

E 1,118,301

N 1,190,044

E 1,121,301

N 1,188,044

E 1,118,301

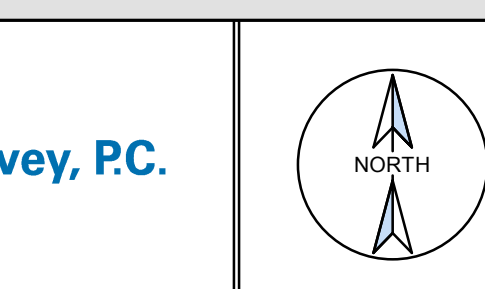
N 1,188,044

E 1,121,301

ALLEMAN'S POND

COMMON SCHOOL DISTRICT NO. 12
OF THE
CITY OF ROME
"TURIN ROAD SCHOOL"

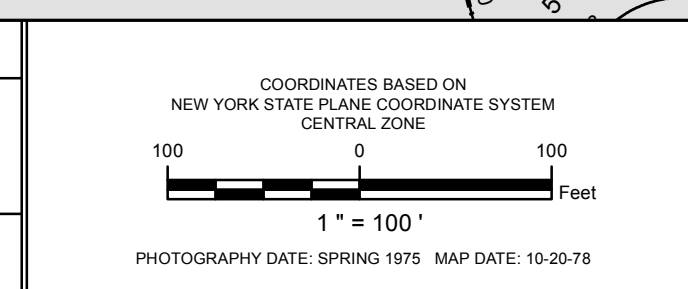
FIRST TABERNACLE CHURCH OF GOD IN CHRIST



NOTES

THIS MAP WAS PREPARED FOR TAX PURPOSES ONLY AND IS NOT TO BE REPRODUCED OR USED FOR SURVEYING OR CONVEYANCING.

Printed: 11/6/2018




REVISION TABLE	
DATE	MADE BY / CHANGES OR ADDITIONS
9-23-08	J.F.K. / ADDED 1-8-2
12/14/2008	DM / Map Update

SPECIAL DISTRICTS	
SCHOOL: ROME SCHOOL DISTRICT	SEWER:
FIRE: ROME FIRE DISTRICT	
WATER:	

LEGEND	
PROPERTY LINE	RAILROAD
RIGHT OF WAY LINE	ORIGINAL LOT LINE
CORPORATION LINE	BLOCK LIMIT
TOWN LINE	SCHOOL DISTRICT LINE
COUNTY LINE	WATER DISTRICT LINE
STREAM	FIRE DISTRICT LINE
	DEED LOT NUMBER
	ORIGINAL BLOCK NUMBER
	TAX MAP BLOCK NUMBER

LEGEND	
DEEDS COMMON OWNER	TAX MAP PARCEL NUMBER
SEWER DISTRICT LINE	CALCULATED ACRES
GREAT LOT NUMBER	DEED ACRES
DEED LOT NUMBER	SCALED DIMENSION
ORIGINAL BLOCK NUMBER	DEED DIMENSION
TAX MAP BLOCK NUMBER	COORDINATE LOCATOR

SHEET INDEX	
205.07	205.08
205.00	205.12
205.15	205.16



TAX MAP
CITY OF ROME
ONEIDA COUNTY
NEW YORK

205.11