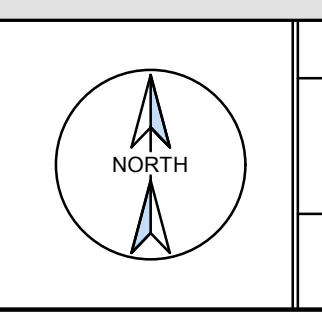
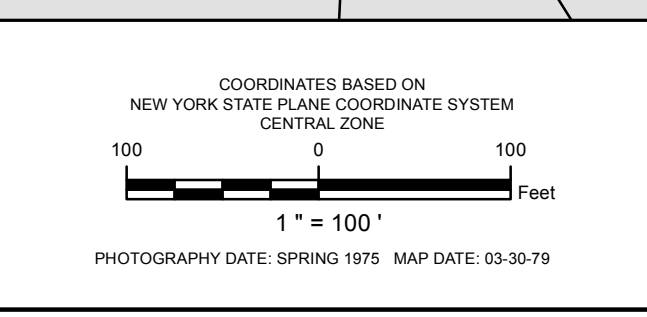




PREPARED BY  
 LiRo GIS and Survey, P.C.  
 A LiRo Group Company



**NOTES**  
 THIS MAP WAS PREPARED FOR TAX PURPOSES ONLY  
 AND IS NOT TO BE REPRODUCED OR USED  
 FOR SURVEYING OR CONVEYANCING.  
 Printed: 12/14/2018



**REVISION TABLE**

DATE	MADE BY	CHANGES OR ADDITIONS
1-10-07	J.F.K.	MAP UPDATE
6-25-08	C.K.B.	MAP UPDATE
10-19-09	J.F.K.	ADDED 1-68's
5/17/2011	C.K.B.	Map Updated
11/28/2012	C.K.B.	Map Updated

**SPECIAL DISTRICTS**

SCHOOL:	SEWER:
WHITESBORO CENTRAL SCH DIST	
FIRE: MAYNARD FIRE DISTRICT	
WATER:	


**LEGEND**

PROPERTY LINE	RAILROAD	--- DENOTES COMMON OWNER
RIGHT OF WAY LINE	ORIGINAL LOT LINE	--- SEWER DISTRICT LINE
CORPORATION LINE	BLOCK LIMIT	--- GREAT LOT NUMBER
TOWN LINE	SCHOOL DISTRICT LINE	--- DEED LOT NUMBER
COUNTY LINE	WATER DISTRICT LINE	--- ORIGINAL BLOCK NUMBER
STREAM	FIRE DISTRICT LINE	--- TAX MAP BLOCK NUMBER

293.03	89.10-1.5
306.00	9.5(A)
306.11	150 (S)
	150
	COORDINATE LOCATOR

**SHEET INDEX**

293.03	306.00	306.11
--------	--------	--------



TAX MAP  
 TOWN OF MARCY  
 ONEIDA COUNTY  
 NEW YORK  
 306.07