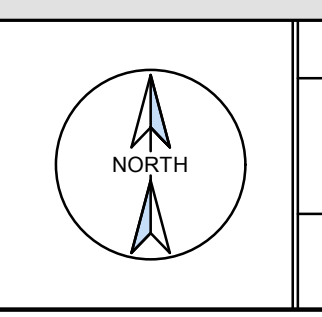
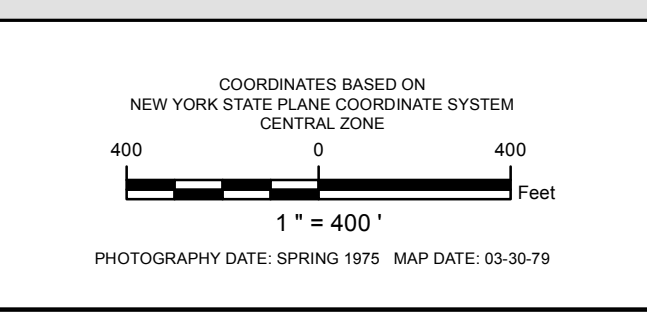




PREPARED BY
 LiRo GIS and Survey, P.C.
 A LiRo Group Company



NOTES
 THIS MAP WAS PREPARED FOR TAX PURPOSES ONLY
 AND IS NOT TO BE REPRODUCED OR USED
 FOR SURVEYING OR CONVEYANCING.
 Printed: 12/14/2018



REVISION TABLE

DATE	MADE BY	CHANGES OR ADDITIONS
6-25-08	C.K.B.	MAP UPDATE
10-19-09	J.F.K.	MAP UPDATE
5/17/2011	C.K.B.	Map Updated
11/28/2012	C.K.B.	Map Updated

SPECIAL DISTRICTS

SCHOOL:	SEWER:
WHITESBORO CENTRAL SCH DIST	
FIRE: MAYNARD FIRE DISTRICT	
WATER:	


LEGEND

PROPERTY LINE		RAILROAD		DENOTES COMMON OWNER	
RIGHT OF WAY LINE		ORIGINAL LOT LINE		SEWER DISTRICT LINE	
CORPORATION LINE		BLOCK LIMIT		GREAT LOT NUMBER	
TOWN LINE		SCHOOL DISTRICT LINE		DEED LOT NUMBER	
COUNTY LINE		WATER DISTRICT LINE		ORIGINAL BLOCK NUMBER	
STREAM		FIRE DISTRICT LINE		TAX MAP BLOCK NUMBER	

TAX MAP PARCEL NUMBER	89.10-1.5
CALCULATED ACREAGE	9.5A(C)
DEED ACREAGE	9.5A
SCALED DIMENSION	150 (S)
DEED DIMENSION	150
COORDINATE LOCATOR	*

SHEET INDEX

278.00	279.00	
293.00		
306.00		



TAX MAP **294.00**
 TOWN OF MARCY
 ONEIDA COUNTY
 NEW YORK