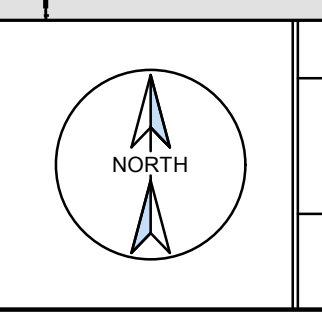
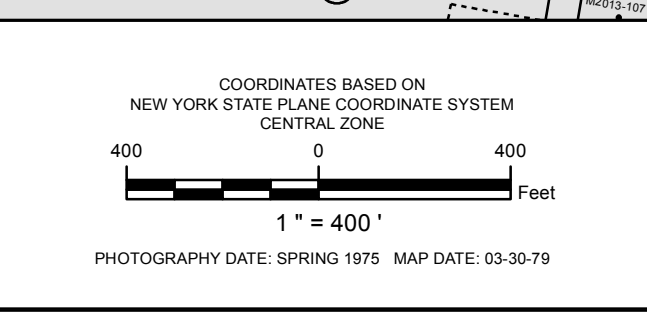




PREPARED BY  
 LiRo GIS, Inc.  
 A LiRo Group Company



**NOTES**  
 THIS MAP WAS PREPARED FOR TAX PURPOSES ONLY  
 AND IS NOT TO BE REPRODUCED OR USED  
 FOR SURVEYING OR CONVEYANCING.  
 Printed: 5/6/2019



**REVISION TABLE**

DATE	MADE BY	CHANGES OR ADDITIONS
6-25-08	C.K.B.	MAP UPDATE
10-16-09	J.F.K.	MERGED 10-14-30-15 ADDED 8-7-8-9-3-4-8-4
5/17/2011	C.K.B.	Map Updated
11/28/2012	C.K.B.	Map Updated
4-30-19	JM LIRO	BLK 3 LOT 13.1 SPLIT TO CREATE LOT 13.5

**SPECIAL DISTRICTS**

SCHOOL: WHITESBORO CENTRAL SCH DIST	SEWER:
FIRE: MAYNARD FIRE DISTRICT	
WATER:	


**LEGEND**

PROPERTY LINE	RAILROAD	DENOTES COMMON OWNER
RIGHT OF WAY LINE	ORIGINAL LOT LINE	SEWER DISTRICT LINE
CORPORATION LINE	BLOCK LIMIT	GREAT LOT NUMBER
TOWN LINE	SCHOOL DISTRICT LINE	DEED LOT NUMBER
COUNTY LINE	WATER DISTRICT LINE	ORIGINAL BLOCK NUMBER
STREAM	FIRE DISTRICT LINE	TAX MAP BLOCK NUMBER

TAX MAP PARCEL NUMBER	89.10-1.5
CALCULATED ACREAGE	9.54(C)
DEED ACREAGE	9.5A
SCALED DIMENSION	150 (S)
DEED DIMENSION	150
COORDINATE LOCATOR	

**SHEET INDEX**

247.00	
263.00	
278.00	279.00



TAX MAP  
**TOWN OF MARCY**  
 ONEIDA COUNTY  
 NEW YORK

264.00