

N 1,168,044

E 1,148,301

N 1,168,044

E 1,160,301


N 1,160,044

E 1,148,301

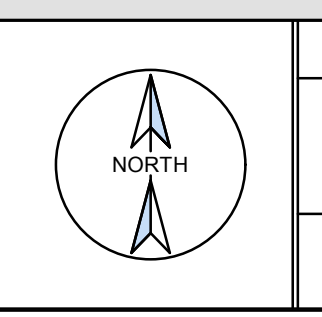
N 1,160,044

E 1,160,302

PREPARED BY



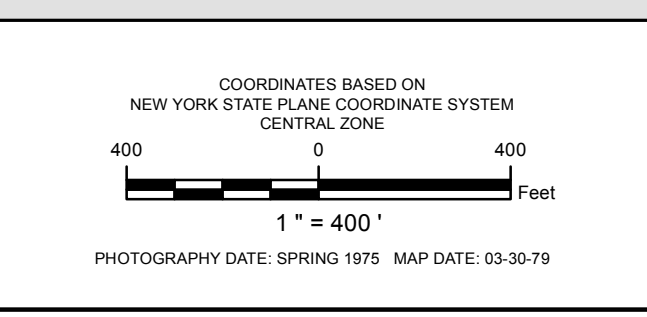
LiRo GIS and Survey, P.C.
A LiRo Group Company



NOTES

THIS MAP WAS PREPARED FOR TAX PURPOSES ONLY AND IS NOT TO BE REPRODUCED OR USED FOR SURVEYING OR CONVEYANCING.

Printed: 12/14/2018



REVISION TABLE

DATE	MADE BY	CHANGES OR ADDITIONS
6-25-08	C.K.B.	MAP UPDATE
5/17/2011	C.K.B.	Map Updated
11/28/2012	C.K.B.	Map Updated

SPECIAL DISTRICTS

SCHOOL - ORISKANY CENTRAL SCH. DIST.	SEWER:
HOLLAND PATENT CENTRAL SCH. DIST.	
FIRE: STITTVILLE FIRE DISTRICT	
WATER:	

LEGEND

PROPERTY LINE	RAILROAD	DENOTES COMMON OWNER
RIGHT OF WAY LINE	ORIGINAL LOT LINE	SEWER DISTRICT LINE
CORPORATION LINE	BLOCK LIMIT	GREAT LOT NUMBER
TOWN LINE	SCHOOL DISTRICT LINE	DEED LOT NUMBER
COUNTY LINE	WATER DISTRICT LINE	ORIGINAL BLOCK NUMBER
STREAM	FIRE DISTRICT LINE	TAX MAP BLOCK NUMBER

TAX MAP PARCEL NUMBER

89.10-1.5	9.5A(C)
9.5A(C)	9.5A
150 (S)	150 (S)
150	150
150	150

SHEET INDEX

245.00	246.00
262.00	263.00
276.00	277.00

TAX MAP
TOWN OF MARCY
ONEIDA COUNTY
NEW YORK

261.00