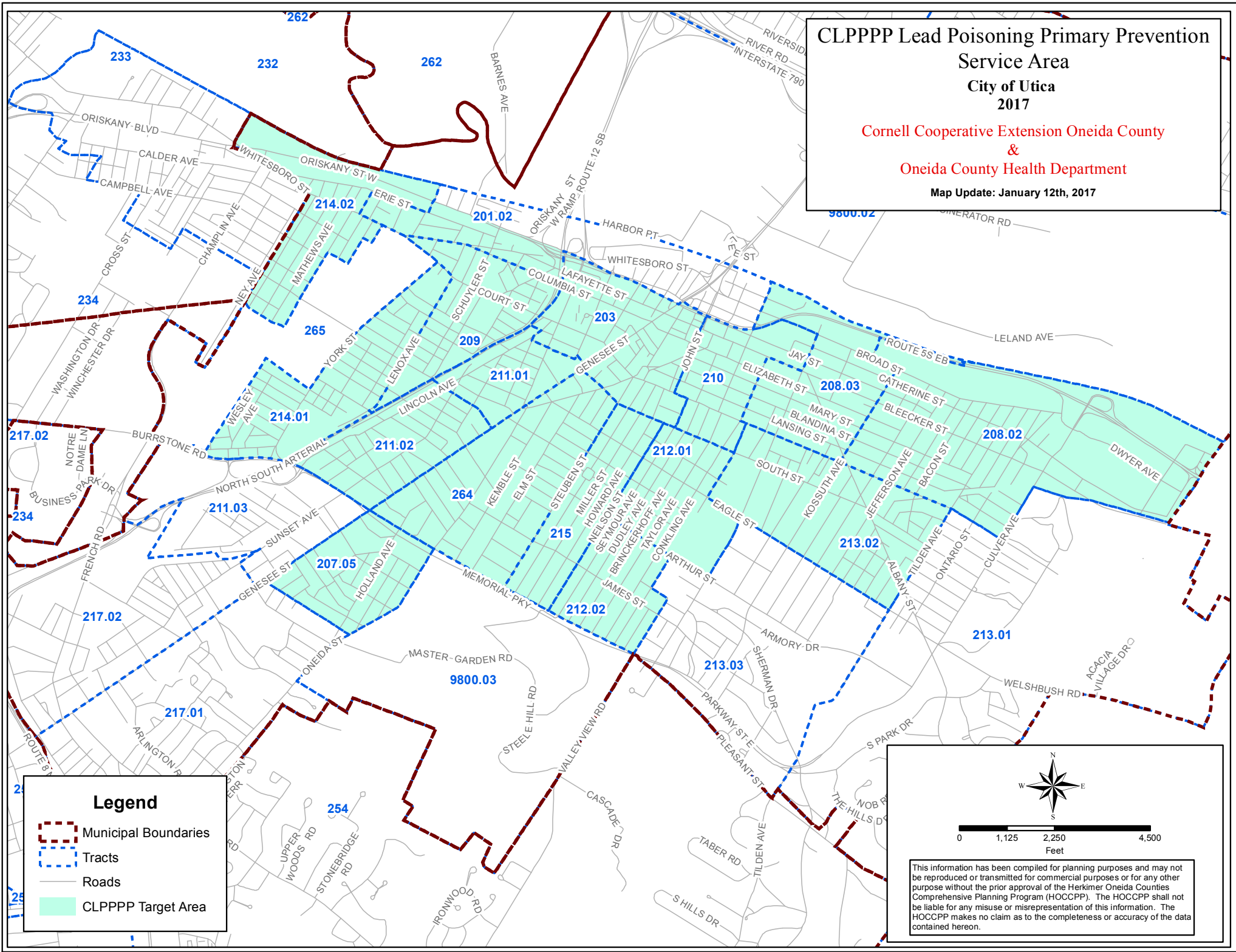






**CLPPPP Lead Poisoning Primary Prevention  
Service Area  
City of Utica  
2017**


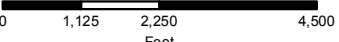
Cornell Cooperative Extension Oneida County  
&  
Oneida County Health Department

Map Update: January 12th, 2017



**Legend**

-  Municipal Boundaries
-  Tracts
-  Roads
-  CLPPPP Target Area

  
  
 0 1,125 2,250 4,500  
 Feet

This information has been compiled for planning purposes and may not be reproduced or transmitted for commercial purposes or for any other purpose without the prior approval of the Herkimer Oneida Counties Comprehensive Planning Program (HOCCPP). The HOCCPP shall not be liable for any misuse or misrepresentation of this information. The HOCCPP makes no claim as to the completeness or accuracy of the data contained herein.