






Legend

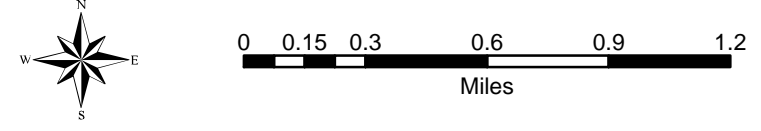
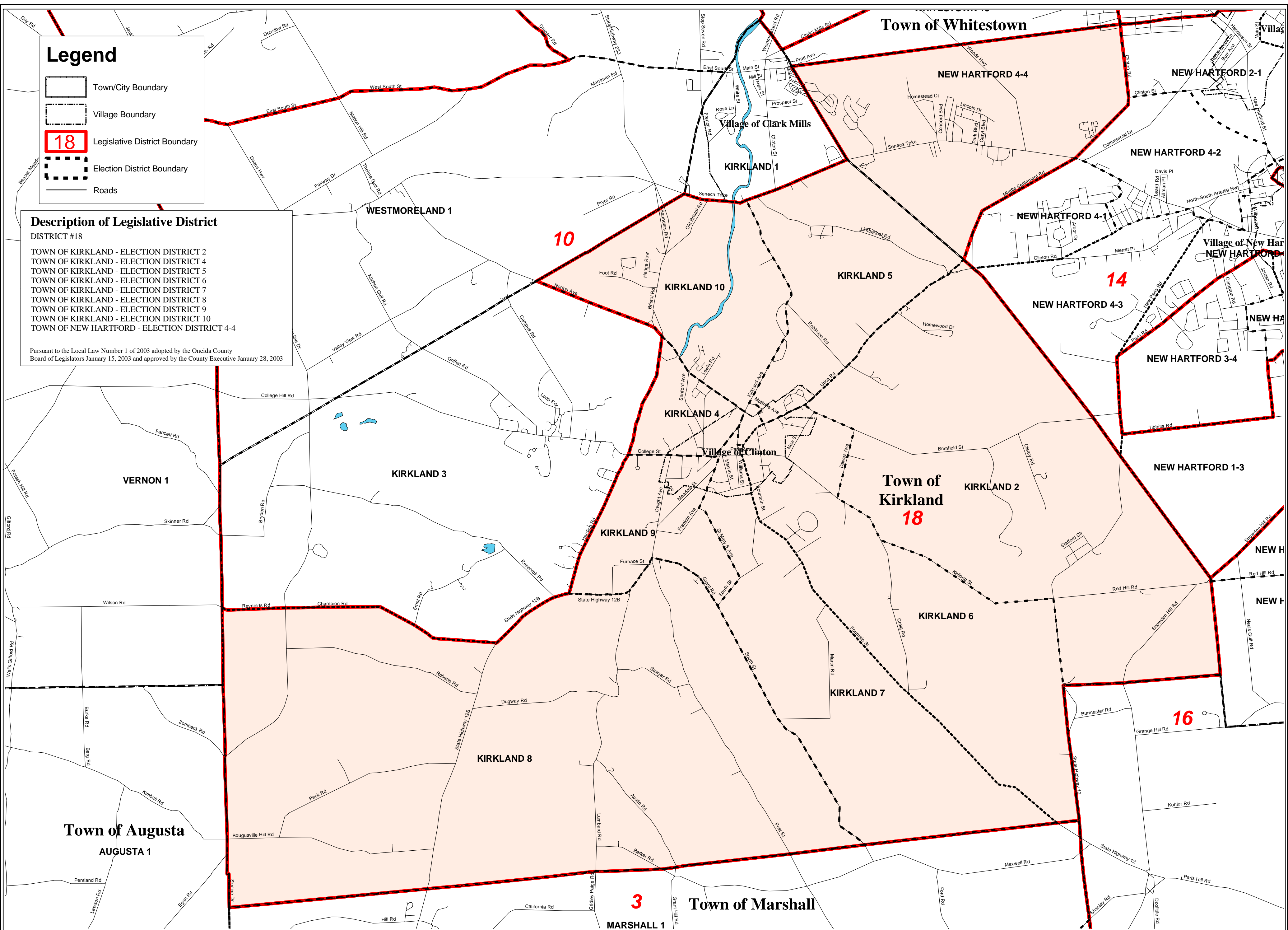
-  Town/City Boundary
-  Village Boundary
-  Legislative District Boundary
-  Election District Boundary
-  Roads

Description of Legislative District

DISTRICT #18

- TOWN OF KIRKLAND - ELECTION DISTRICT 2
- TOWN OF KIRKLAND - ELECTION DISTRICT 4
- TOWN OF KIRKLAND - ELECTION DISTRICT 5
- TOWN OF KIRKLAND - ELECTION DISTRICT 6
- TOWN OF KIRKLAND - ELECTION DISTRICT 7
- TOWN OF KIRKLAND - ELECTION DISTRICT 8
- TOWN OF KIRKLAND - ELECTION DISTRICT 9
- TOWN OF KIRKLAND - ELECTION DISTRICT 10
- TOWN OF NEW HARTFORD - ELECTION DISTRICT 4-4

Pursuant to the Local Law Number 1 of 2003 adopted by the Oneida County Board of Legislators January 15, 2003 and approved by the County Executive January 28, 2003



Oneida County Legislative District #18

This information was compiled for planning purposes and may not be reproduced or transmitted for commercial purposes or for any other purpose without the prior authorization of Herkimer Oneida Counties Comprehensive Planning Program (HOCCPP). HOCCPP shall not be liable for misuse or misrepresentation of this information. HOCCPP makes no claim as to the accuracy or completeness of the data contained herein.

Date: April 1, 2003
Data Source: Census 2000