





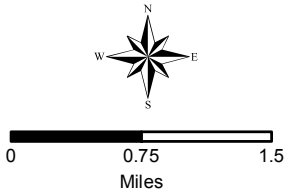


Legend

-  Municipal Boundaries
-  Roads
-  Ag. District Parcels
-  Parcels
-  NYS Freshwater Wetlands
-  100 Year Floodplains

Agricultural District Properties
 Town of Litchfield
 Date of Mapping: December, 2013



This information has been compiled for planning purposes and may not be reproduced or transmitted for commercial purposes or for any other purpose without the prior approval of the Herkimer Oneida Counties Comprehensive Planning Program (HOCCPP). The HOCCPP shall not be liable for any misuse or misrepresentation of this information. The HOCCPP makes no claim as to the completeness or accuracy of the data contained hereon.